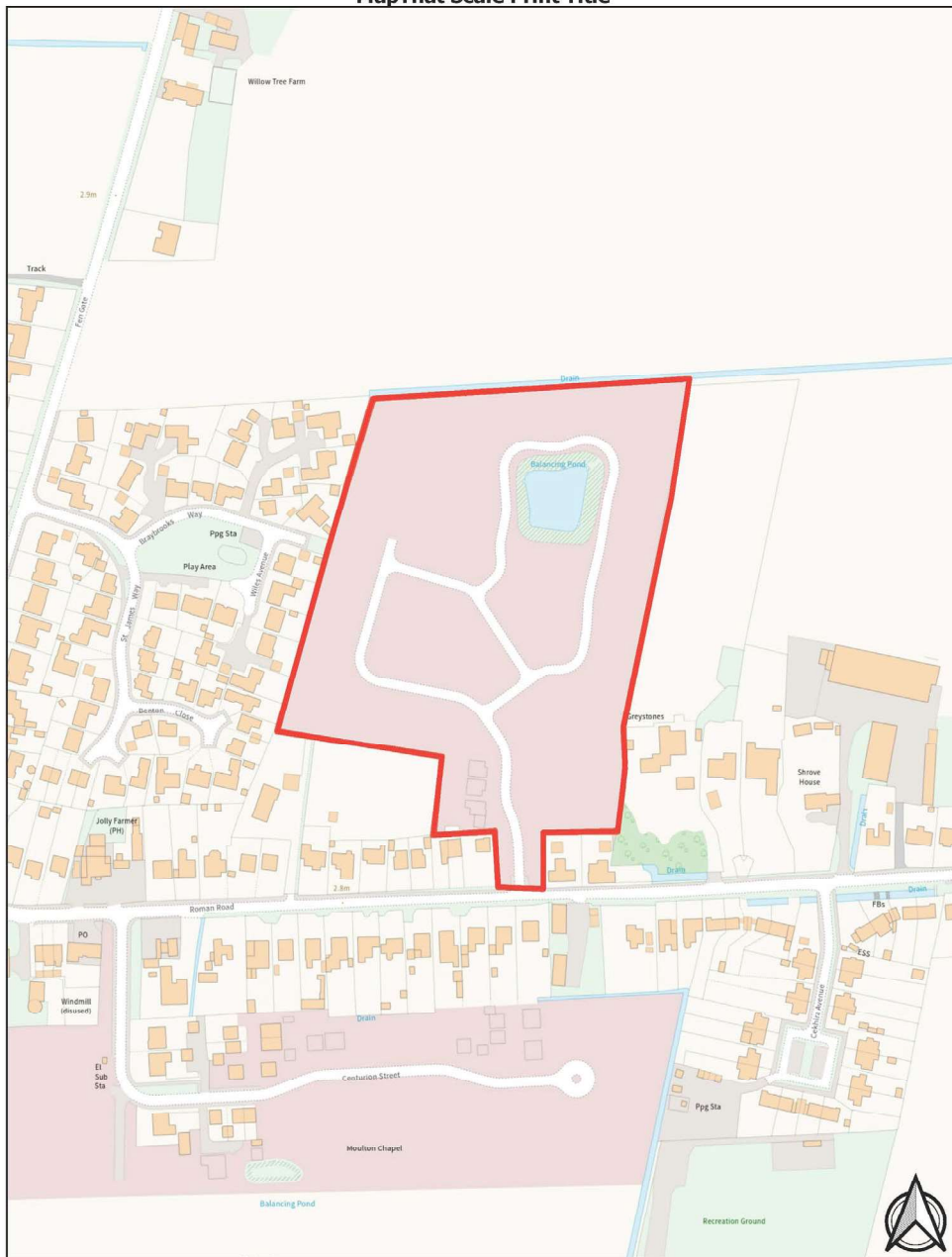


MapThat Scale Print Title



© Crown copyright and database rights 2024 Ordnance Survey 100018351.

MAP SCALE 1:2500
CREATED DATE: 19/08/2024
PHOTOGRAPHIC COPY
LIABLE TO DISTORTION
IN SCALE



ORIGINAL SIZE: 300MM THIS PRINT MAY BE REDUCED

NOTE: ALL DIMENSIONS, MATERIALS AND WORKMANSHIP IN ACCORDANCE WITH SPEC STANDARDS AND BUILDING REGULATIONS.
DO NOT SCALE FROM THIS DRAWING. ALL DIMENSIONS TO BE VERIFIED WITH THE TECHNICAL OFFICE.

REVISION	DATE	DESCRIPTION	DRAWN



**ALLISON
HOMES**

ALLISON HOMES LIMITED
FLEET HOUSE
CYGNET ROAD
HAMPTON
PETERBOROUGH
PE7 6FD
TEL: 01778 391550

PROJECT

**ROMAN ROAD
MOULTON CHAPEL**

DRAWING TITLE

LOCATION PLAN

SCALE	DATE	DRAWN	APPROVED
1:1250 @ A2	09.04.2024	DAW / AB	-

DRAWING NO.	REVISION
L181/LP/01	-



CIVIL / STRUCTURAL DESIGN RISK MANAGEMENT

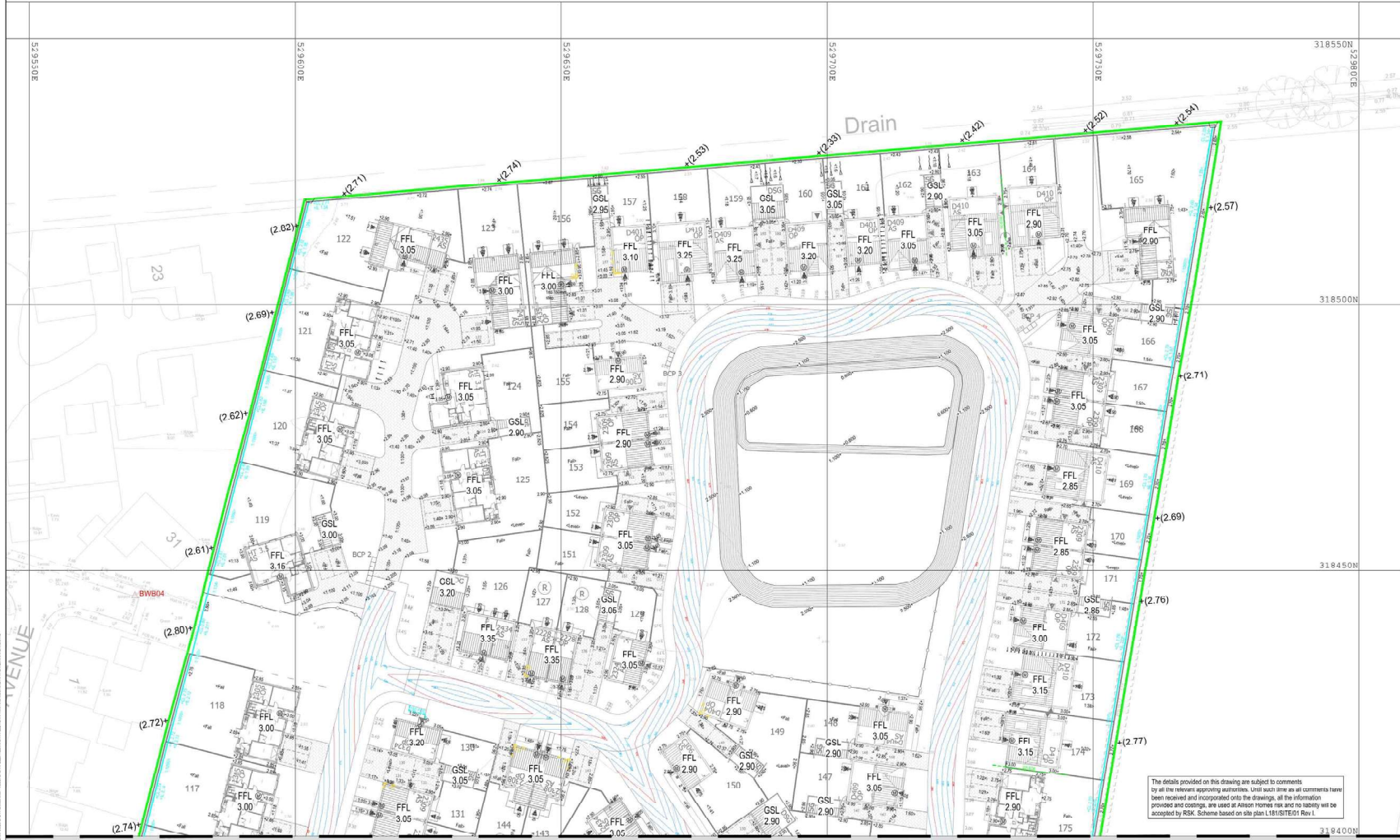
Approval of structural design associated with the design conditions shown on this drawing.

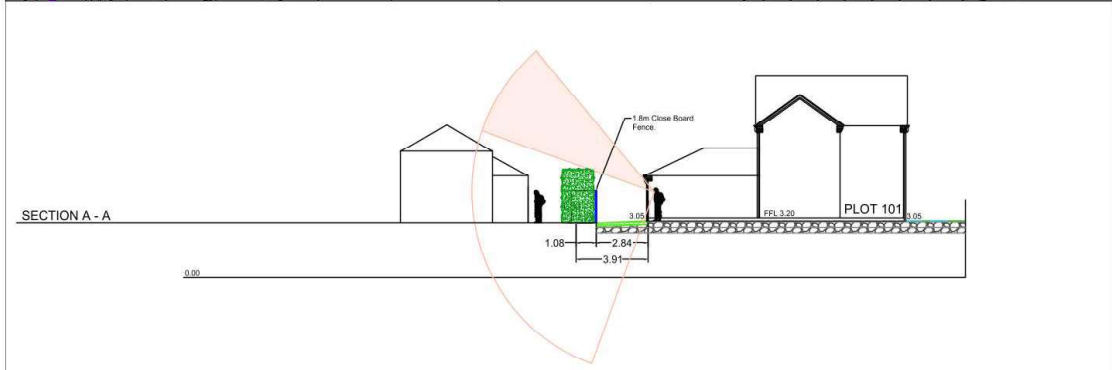
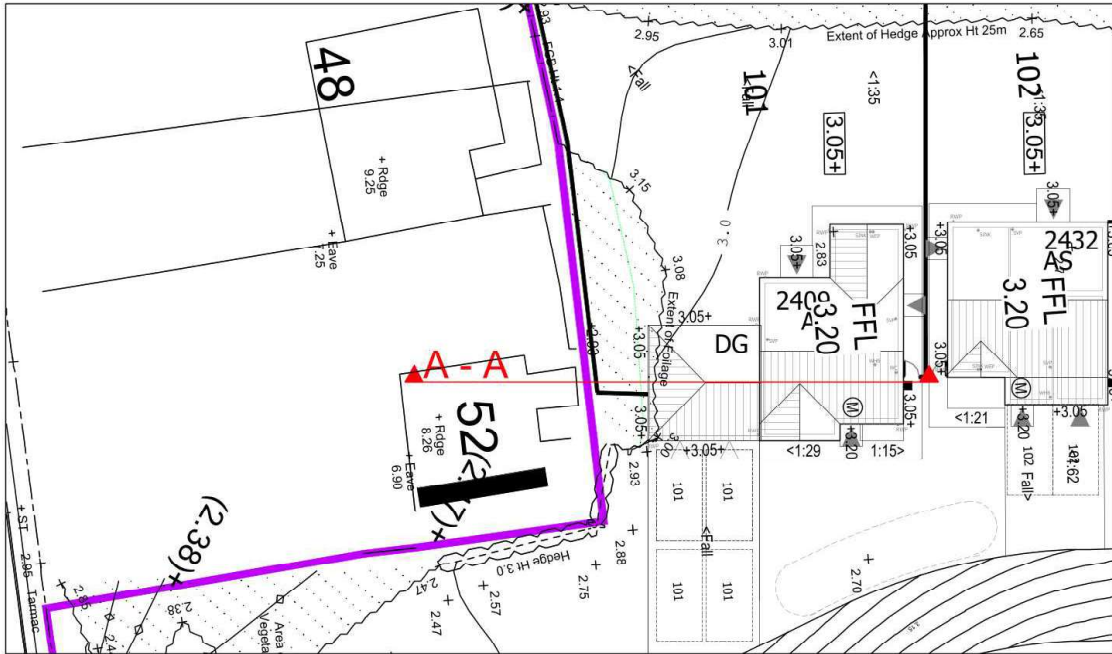
FOR USE ONLY IN RELATION TO DESIGN RISK MANAGEMENT PROCESS FOR ACCIDENT MITIGATION AND THE VALIDATION OF THE DESIGN OF THE DRAWING. APPROVAL OF STRUCTURAL DESIGN IS NOT A GUARANTEE OF THE ACCURACY OF THE INFORMATION PROVIDED OR THE DESIGN OF THE DRAWING. THE USER SHALL BE RESPONSIBLE FOR OBTAINING ALL NECESSARY INFORMATION AND DATA.

LEGEND

- FFL Finished Floor Level (FFL) refers to the finishing level of the concrete floor slab (usually 10mm above external levels)
- ± Existing levels
- ±0.000 Benchmark (refer to schedule)

- Notes**
- The specification in all respects shall be in accordance with the Queensland Council Development Rules and Substructure Design Specification and Code of Practice.
 - Refer to the approved structural design drawings, the minimum and maximum depth of foundation shall be 1m to 1.5m.
 - General information of the existing site conditions to be used through construction of the new Section 38 Development will be provided by the Queensland Road and Infrastructure Department and the Queensland Department of Transport and Main Roads.
 - No provision shall be made for the installation of any drainage system.
 - No provision shall be made for the installation of any drainage system.
 - The existing water level shall be 1.0m above the existing level of the highway boundary.





C	24.06.21	Plan history and track updates	DEM
B	23.06.21	Site work updates	DEM
A	20.11.20	Landmark quality check	DEM
REVISION	DATE	DESCRIPTION	STATUS

ORIGINAL SIZE COPY - THIS PLOT MAY BE REDUCED

NOTE: ALL DIMENSIONS, NOTICES AND INFORMATION IS ACCORDANCE WITH LOCAL STANDARDS AND REGULATORY REQUIREMENTS
DO NOT SCALE FROM THIS DRAWING. ALL DIMENSIONS TO BE CARRIED WITH THE TECHNICAL OFFICE

ALLISON HOMES EAST
FLEET HOUSE
CYGNET ROAD
HAUGHTON
PETERBOROUGH
PE7 8FD
TEL: 01753 291100

PROJECT

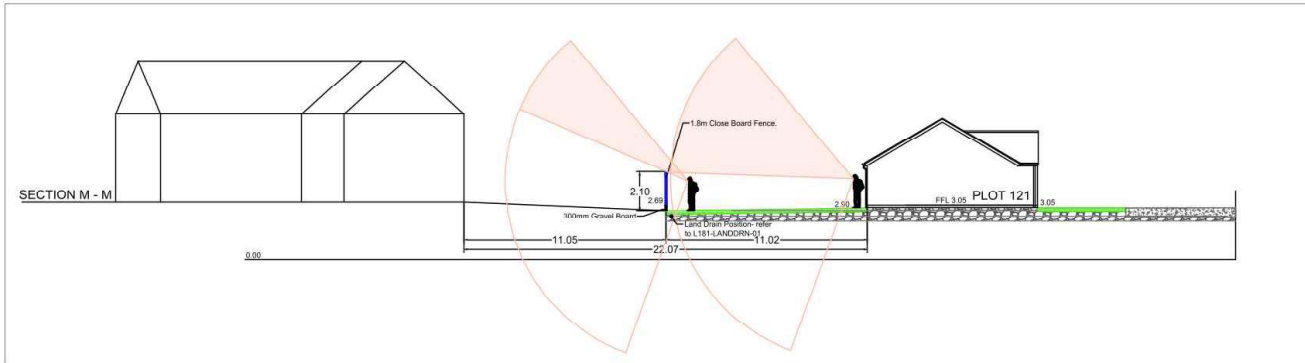
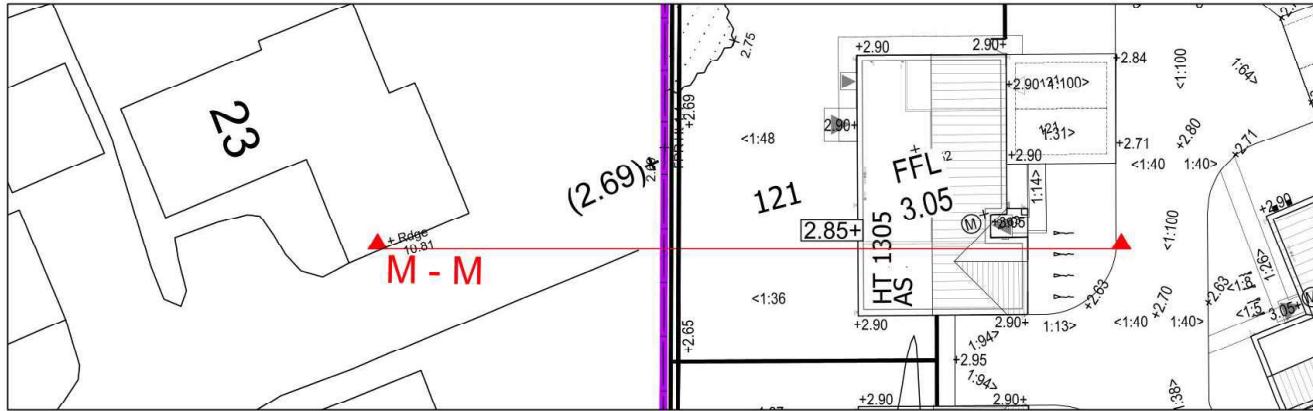
MOULTON CHAPEL

DRAWING TITLE

**SECTION A-A
PLOT 101**

SCALE	DATE	REVISION	APPROVED
1:250 @A3	21.09.2022	DEM	-

DRAWING NO	REVISION
L181/SEC/A-A	C

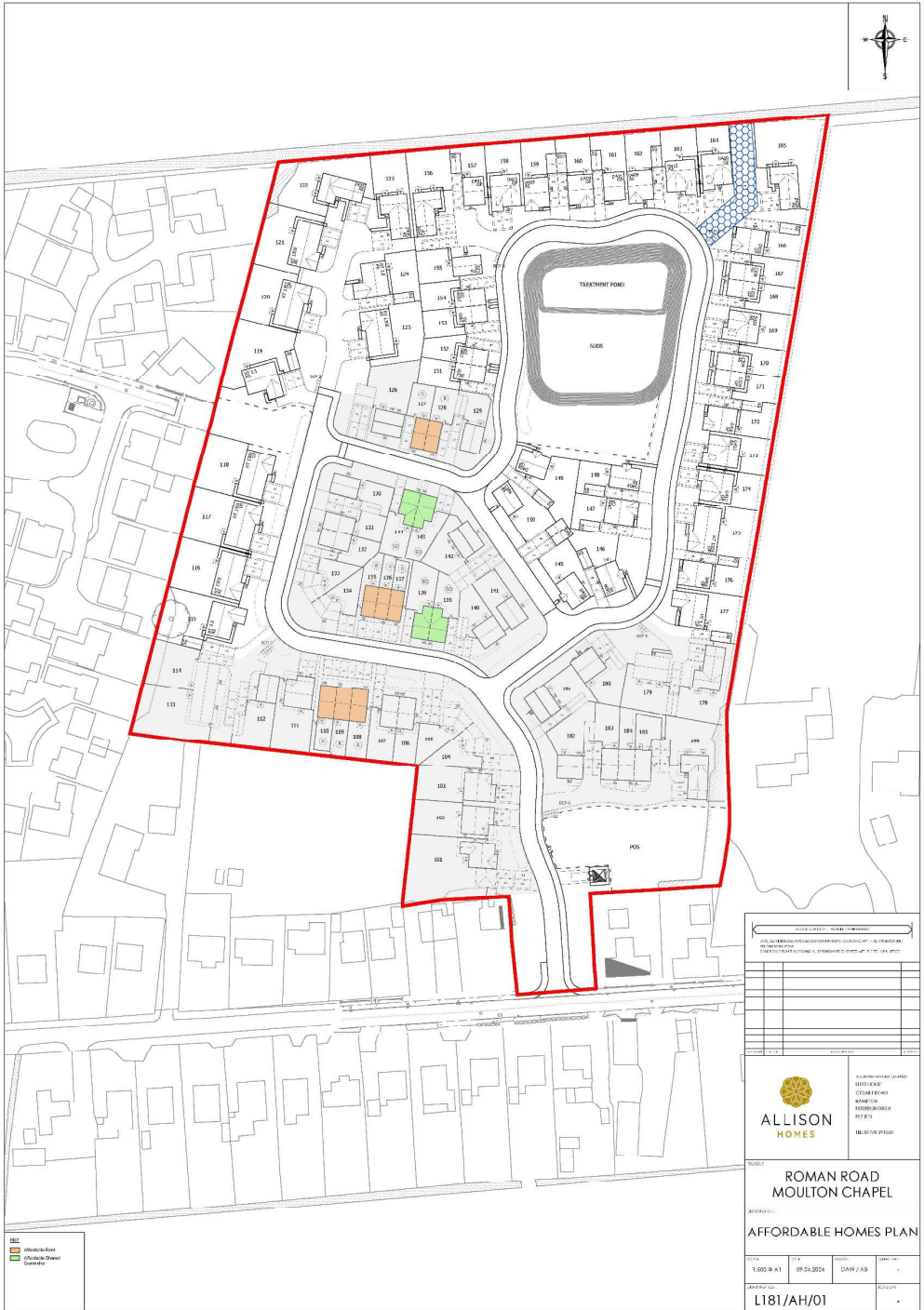


REVISION	DATE	DESCRIPTION	BY
E	21.09.22	Final submission and ready for approval	DEM
D	21.09.22	Final submission and ready for approval	DEM
C	21.09.22	Site plan update	DEM
B	21.09.22	Final submission and ready for approval	DEM
A	21.09.22	Initial submission and ready for approval	DEM

ORIGINAL SIZE: 1000mm x 1000mm. THIS PAPER MAY BE REDUCED.
 NOTE: ALL DIMENSIONS, UNLESS OTHERWISE SPECIFIED, ARE TO FACE UNLESS OTHERWISE SPECIFIED.
 DIMENSIONS SHALL BE TAKEN FROM THE DRAWING. ALL DIMENSIONS TO BE CHECKED WITH THE TECHNICAL OFFICE.


ALLISON HOMES
 ALLISON HOMES EAST
 FLEET HOUSE
 CYGNET ROAD
 HAUGHTON
 PETERBOROUGH
 PE7 8FD
 TEL: 01753 291400

PROJECT			
MOULTON CHAPEL			
DRAWING TITLE			
SECTION M-M PLOT 121			
SCALE	DATE	REVISION	APPROVED
1:250 (A3)	21.09.2022	DEM	-
DRAWING NO.			REVISION
L181/SEC/M-M			E



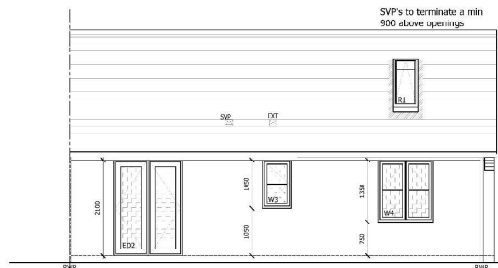
SCALE: 1:500 (AS SHOWN)
ALL DIMENSIONS ARE TO FACE UNLESS OTHERWISE STATED
THESE PLANS ARE THE PROPERTY OF ALLISON HOMES LTD. AND ARE NOT TO BE REPRODUCED OR COPIED IN ANY MANNER WITHOUT THE WRITTEN PERMISSION OF ALLISON HOMES LTD.



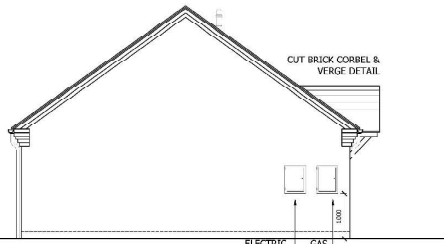
PROJECT: ROMAN ROAD MOULTON CHAPEL
AFFORDABLE HOMES PLAN

DATE	BY	NO.	REV.
1:500 & A1	07-01-2024	DAW / AS	-
L181/AH/01			

KEY:
Orange: Affordable Homes
Green: Affordable Homes
Blue: Affordable Homes



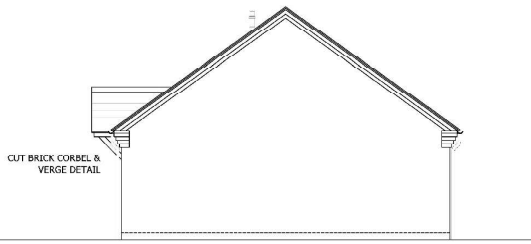
REAR ELEVATION



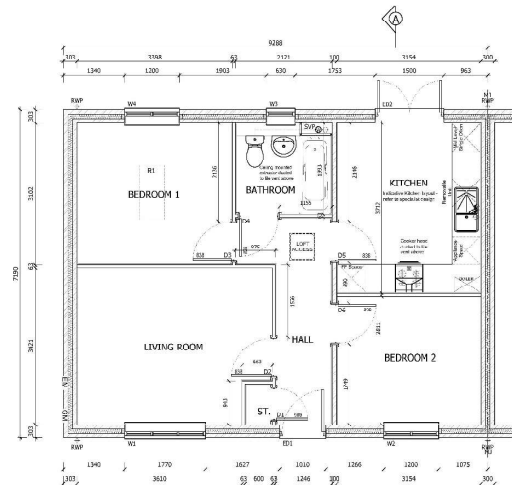
SIDE ELEVATION



FRONT ELEVATION



SIDE ELEVATION



GROUND FLOOR PLAN

External Opening Schedule

Ref	Opening Size	Location	Detail
W1	1770 x 1330	Living	Curly Glass
W2	1330 x 1350	Bedroom 2	-
W3	630 x 1030	Bathroom	Obscure
W4	1330 x 1330	Bed 1	-
R1	550 x 1180	Loft	-
ED1	1810 x 2100	Loft	Curly Glass
ED2	1900 x 2100	Living	Stainy Glass

Internal Opening Schedule

Ref	Door Size	Location	Schedule Opening
D1	995 x 1981	Store	T57 x 2032
D2	838 x 1981	Living	913 x 2032
D3	938 x 1981	Bedroom 1	913 x 2032
D4	838 x 1981	Bathroom	913 x 2032
D5	938 x 1981	Kitchen	913 x 2032
D6	638 x 1981	Bedroom 2	913 x 2032

S - Sliding door
M - Moulded to suit opening
B - Fire door
(All fire doors to comply with relevant codes)

Window/Door Key

[Symbol]	Obscure Glazing
[Symbol]	Safety Glazing
[Symbol]	Fire Escape

C	12.04.21	Rev. per client comments	001
C	12.07.22	Updated to include the L1 and L222 structural	002
J	21.02.22	Completed to include the kitchen and the stairs	003
A	09.03.22	Revised to include the kitchen and the stairs	004
REVISION	NO. 1	DESCRIPTION	DATE

ORIGINAL SIZE ONLY - THIS MUST NOT BE REDUCED
NOTE: ALL DIMENSIONS UNLESS OTHERWISE SPECIFIED ARE IN MILLIMETERS AND SHALL BE ROUNDED UP TO THE NEXT WHOLE NUMBER.
DO NOT SCALE DRAWINGS FROM THIS DRAWING. ALL DIMENSIONS SHALL BE REFERRED TO THIS DRAWING.

ALLISON HOMES LIMITED
RUFF HEDGE
LUTHERN ROAD
HAMPTON
EGLINGHAM ROAD
PEAS MARSH
TEL: 01773 391550

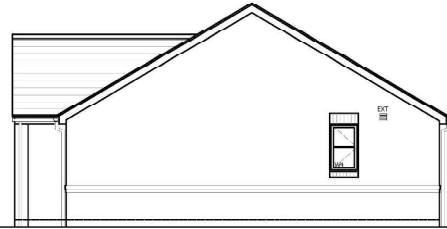
PROJECT
MOULTON CHAPEL

DRAWING TITLE
**1206, OPEN MARKET
PLANS & ELEVATIONS**

AS	113	SCALE	DATE	DESIGN	CHECK	APPROVED
OP	114	1:50 @A1	18.05.2021	DCB		
DRAWING NO.		L181/1206/01		REVISION		D



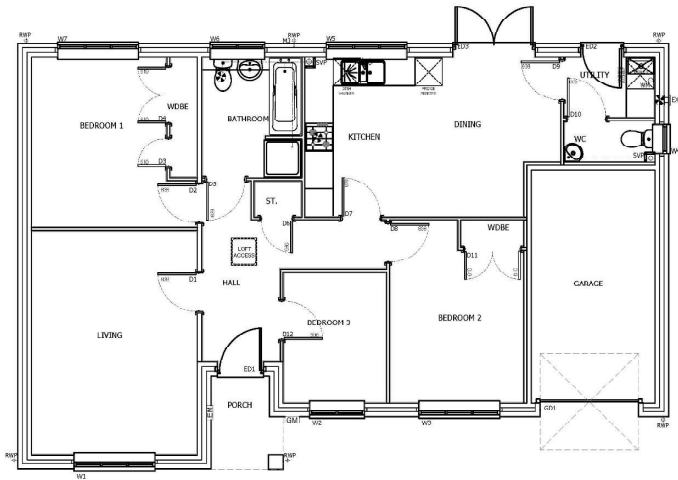
FRONT ELEVATION



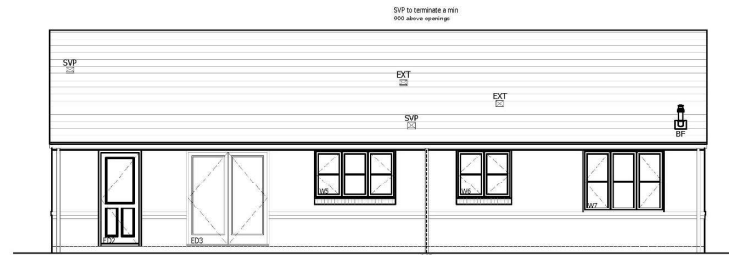
SIDE ELEVATION



SIDE ELEVATION



GROUND FLOOR PLAN



REAR ELEVATION



REVISED	DATE	BY/APP/CHK	STATUS

Essex Barn 24, Little Bayton Hall Farm, Bayton Cross,
Chamford, Cam. CB41, Telephone 01277 355007
Suite 4, Newmarket House, Fencham Rd, Snaithwell,
Newmarket, CB8 7NB, Telephone 01638 663838


ALLISON HOMES
 ALLISON HOMES LIMITED
 FLEET HOUSE
 CYGNET ROAD
 HAMPTON
 PETERSBOROUGH
 PE7 8FD
 TEL: 01778 391500

**ROMAN ROAD
MOULTON CHAPEL**

**HOUSE TYPE 1305
PRIVATE (Burjelow)
DESIGN SHEET**

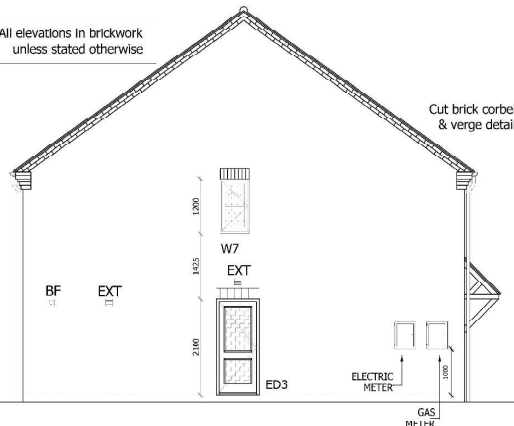
© 2024 ALLISON HOMES LIMITED. ALL RIGHTS RESERVED. THIS DOCUMENT IS THE PROPERTY OF ALLISON HOMES LIMITED. NO PART OF THIS DOCUMENT MAY BE REPRODUCED OR TRANSMITTED IN ANY FORM OR BY ANY MEANS, ELECTRONIC OR MECHANICAL, WITHOUT PERMISSION IN WRITING FROM ALLISON HOMES LIMITED.

AS	116, 121, 125	DATE	1:100 @ A3	16.04.2024	DESIGN	DP	APP/CHK	DP
OP	117, 118, 120, 175	PROJECT NO.	L181.1305.DS-01		REVISED			

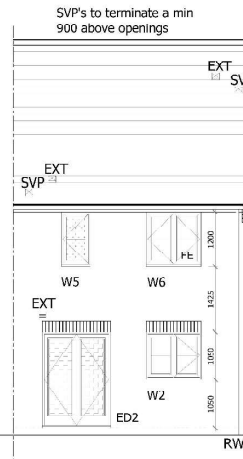


FRONT ELEVATION

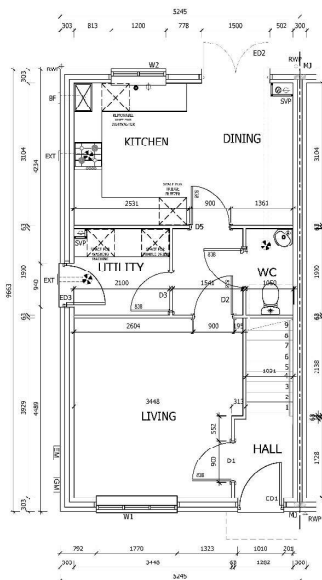
Note: All elevations in brickwork unless stated otherwise



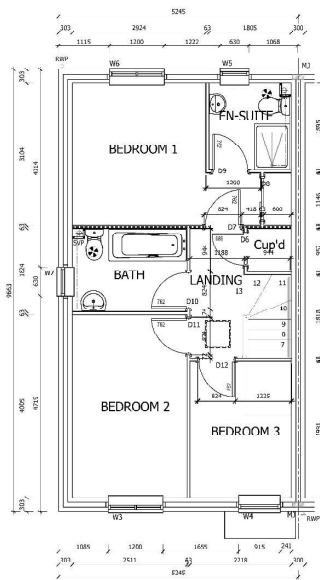
SIDE ELEVATION



REAR ELEVATION



GROUND FLOOR PLAN



FIRST FLOOR PLAN

External Opening Schedule

Ref	Opening Size	Location	Detail
W1	1770 x 1330	Living	Safety Glass
W2	1200 x 1030	Kitchen	Fire Escape
W3	1200 x 1200	Bedroom 2	Fire Escape
W4	915 x 1200	Bedroom 3	Fire Escape
W5	630 x 1200	En Suite	Obscure
W6	1200 x 1200	Bedroom 1	Fire Escape
W7	630 x 1200	Bathroom	Obscure
ED1	1010 x 2100	Hall	Safety Glass
ED2	1500 x 2100	Dining	Safety Glass
ED3	940 x 2100	Utility	Safety Glass

LINTELS TO BE BY SUPPLIER

Internal Opening Schedule

Ref	Door Size	Location	Structural Opening
D1	630 x 1981	Living	913 x 2032
D2	630 x 1981	Landing	913 x 2032
D3	630 x 1981	Utility	913 x 2032
D4	630 x 1981	WC	913 x 2032
D5	630 x 1981	Dining	913 x 2032
D6	680 x 1981	CVL	761 x 2032
D7	190 x 1981	Bedroom 1	637 x 2032
D8 S	2145 x 1981	Wardrobe	849 x 2032
D9	750 x 1981	En Suite	837 x 2032
D10	750 x 1981	Bedroom	837 x 2032
D11	190 x 1981	Bedroom 2	637 x 2032
D12	750 x 1981	Bedroom 3	837 x 2032

S - Sliding door
M - Modified to suit opening
F - Fire door
(All fire doors to have intumescent strips)

Window/Door Key

Obscure Glazing
Safety Glazing
FE Fire Escape

NO	DATE	DESCRIPTION	DRAWN
1	12/14/21	Final working drawings	JMK
2	18/05/21	Issued for construction	JMK
3	20/05/21	Amended to correct the door opening on the front door to match the plot plan	JMK
4	25/05/21	Revised with added floor slab removed and movement joints added.	JMK

ALLISON HOMES LIMITED
7 RIFE HOUSE
CLIFTON ROAD
STAMFORD
LEICESTERSHIRE
LE9 4HT
TEL: 01753 371 550

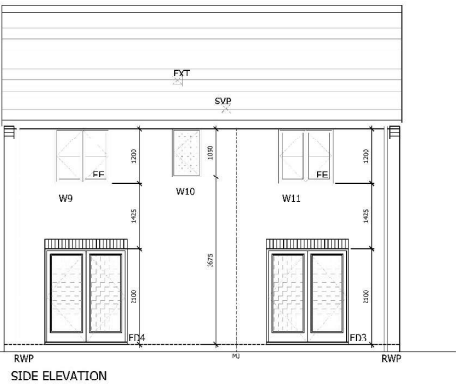
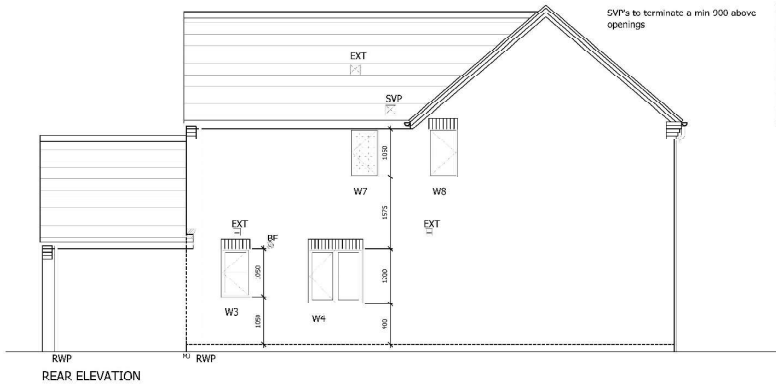
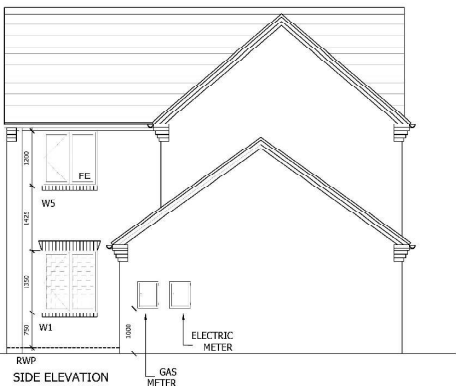
ALLISON HOMES

PROJECT
MOULTON CHAPEL

DRAWING TITLE
**2309, OPEN MARKET
PLANS & ELEVATIONS**

AS	106, 131, 151, 153, 167, 170, 183, 184
OP	107, 132, 152, 154, 168, 171, 185

SCALE 1:50 (B4)	DATE 18.05.21	DRAWN JMK	APPROVED -
DRAWING NO. L181/2309/01	ISSUE NO. D		



External Opening Schedule

Ref	Opening Size	Location	Detail
W1	1200 x 1300	Living	Security Glass
W2	1770 x 1050	Kitchen	-
W3	630 x 1050	Utility	-
W4	1920 x 1300	Breakfast	-
W5	1200 x 1200	Bedroom 4	Fire Escape
W6	1770 x 1200	Bedroom 1	Fire Escape
W7	630 x 1050	En-Suite	Obscure
W8	630 x 1050	Landing	-
W9	1200 x 1200	Bedroom 2	Fire Escape
W10	630 x 1050	Bedroom 3	Obscure
W11	1200 x 1200	Bedroom 3	Fire Escape
ED1	1010 x 2100	Hall	Safety Glass
ED2	1410 x 2400	Utility	Safety Glass
ED3	1800 x 2100	Living	Safety Glass
ED4	1800 x 2100	Family/Dining	Safety Glass
GD1	2160 x 2100	Garage	-

1. RHPH & TRHT BY 10/06/2018

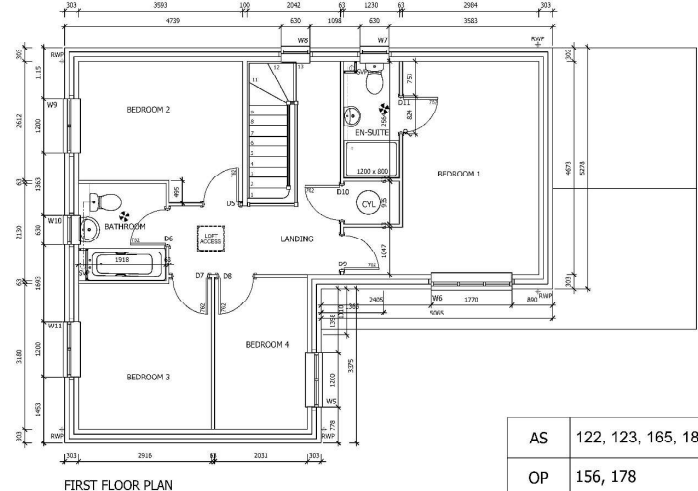
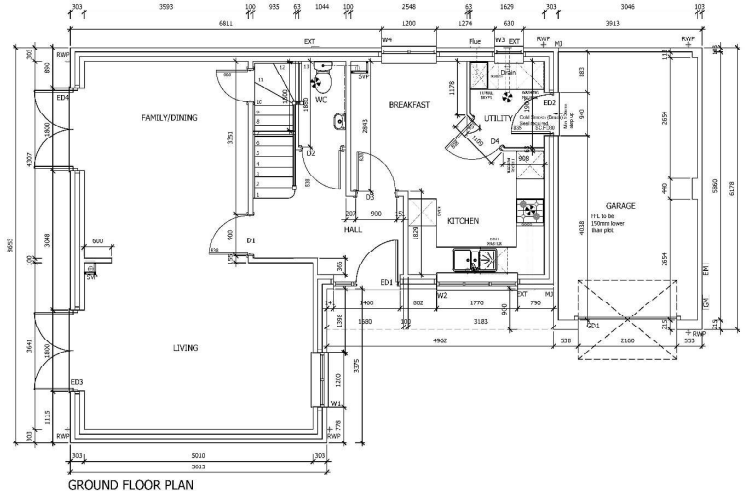
Internal Opening Schedule

Ref	Door Size	Location	Structural Opening
D1	838 x 1981	Living	913 x 2032
D2	838 x 1981	WC	913 x 2032
D3	838 x 1981	Kitchen	913 x 2032
D4	838 x 1981	Utility	913 x 2032
D5	762 x 1981	Bedroom 2	837 x 2032
D6	762 x 1981	Bathroom	837 x 2032
D7	762 x 1981	Bedroom 3	837 x 2032
D8	762 x 1981	Bedroom 4	837 x 2032
D9	762 x 1981	Bedroom 1	837 x 2032
D10	762 x 1981	CYL	837 x 2032
D11	762 x 1981	En-Suite	837 x 2032

S - Sliding doors
 B1 - Bi-parting double opening
 B2 - Bi-parting double opening
 (All fire doors to have 15 minutes rating)

Window/Door Key

Obscure Glazing
Safety Glazing
FE Fire Escape



AS	122, 123, 165, 186
OP	156, 178

U	14.04.18	PLC: RHPH/10/06/2018	UPL
C	13.03.18	Updated to include final and final structural	1008
S	12.09.17	Revised to include structural steel details	2008
A	15.02.17	Approved to construct the structure plan as per the structural engineer.	2008
REVISION	DATE	DESCRIPTION	ISSUED

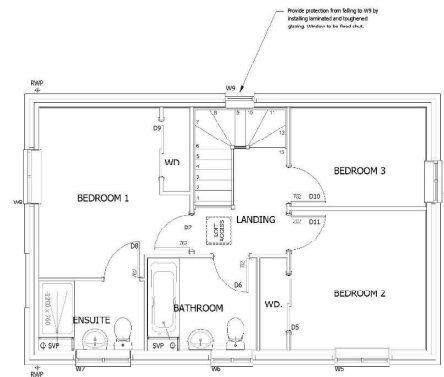
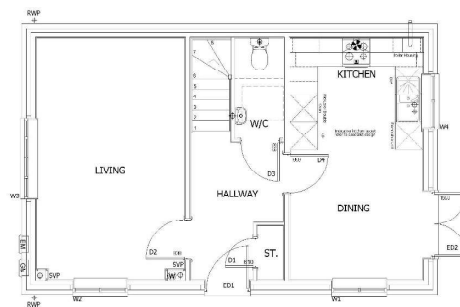
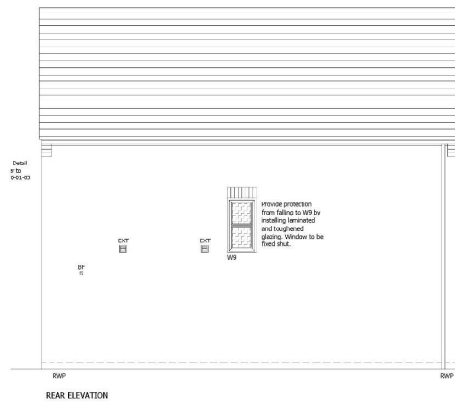
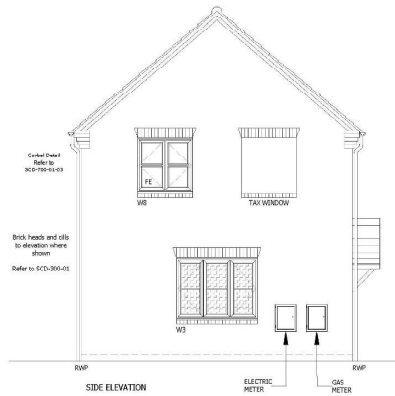
INTERNAL USE ONLY - NOT BEAT FOR EX RELEASE
 THIS PLAN IS UNREGISTERED. IT IS NOT TO BE REPRODUCED OR ACCURACIES COPY MADE. IT IS VALID FOR THE
 BUILDING REGULATIONS. CONTACT RHPH FOR THE ORIGINAL COPY.

ALLISON HOMES LIMITED
 FLEET HOUSE
 C/TUNEI KSAU
 HAMPTON
 PETERBOROUGH
 PE7 8FD
 TEL: 01778 591550

PROJECT
**ROMAN ROAD
 MOULTON CHAPEL**

DRAWING TITLE
**2435, OPEN MARKET
 PLANS & ELEVATIONS**

SCALE	DATE	DRAWN	APPROVED
1:50 (RA1)	26/01/2018	DNB	-
DRAWING NO.	L181/2435/01		REVISION
			D

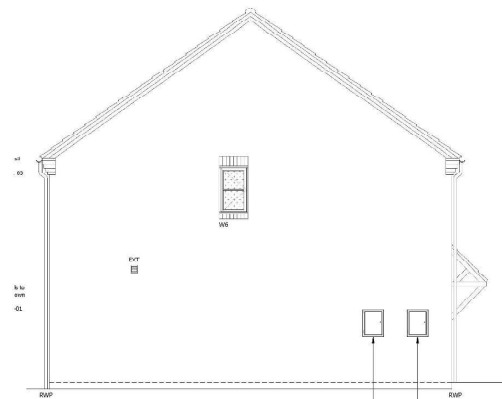


AS	150, 155	1:100 @ A3	01.03.2022	DAW	
OP	.	L181-C306-D-DS-01			

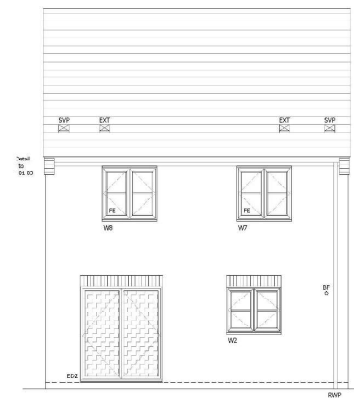
<p>ALLISON HOMES</p>		<p>ALLISON HOMES LIMITED FLEET HUBS CYGNET ROAD HAMPTON PETERBOROUGH PE7 8FD TEL: 01778 381550</p>	
<p>ROMAN ROAD MOULTON CHAPEL</p>			
<p>C306 DETACHED DESIGN SHEET</p>			



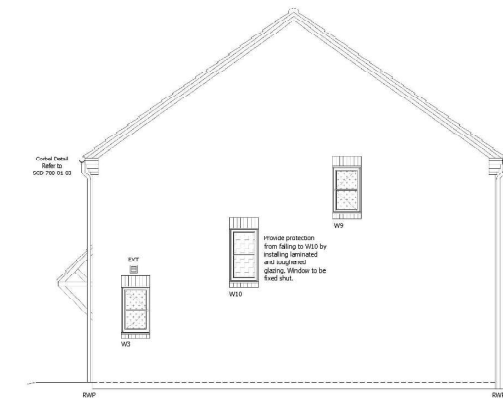
FRONT ELEVATION



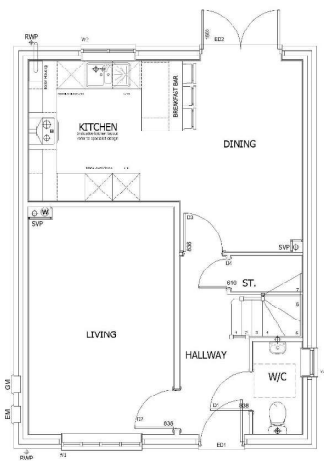
SIDE ELEVATION



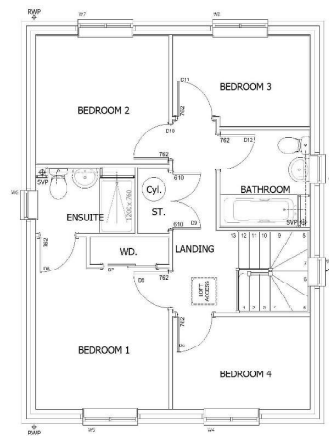
REAR ELEVATION



SIDE ELEVATION



GROUND FLOOR PLAN



FIRST FLOOR PLAN



		ALLISON HOMES LIMITED CYGNET ROAD HAMPTON PETERBOROUGH PE7 8FD TEL: 01778 381550	
ROMAN ROAD MOULTON CHAPEL			
D401 DETACHED DESIGN SHEET			
DATE	DRAWN	CHECKED	APPROVED
AS	-	1:100 @ A3	01.03.2022
OP	157, 161	DAW	-
PROJECT		REVISIONS	
L181-D401-D-DS-01		-	

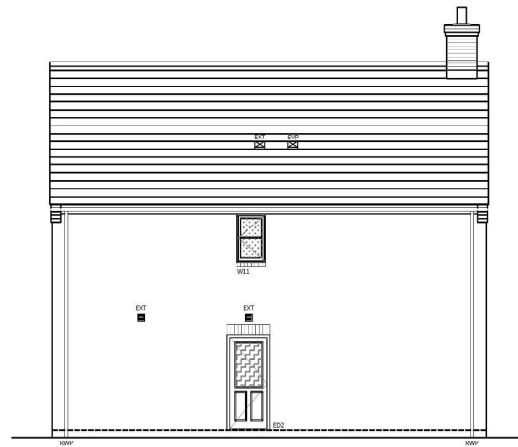
DATE	DRAWN	CHECKED	APPROVED
AS	-	1:100 @ A3	01.03.2022
OP	157, 161	DAW	-
PROJECT		REVISIONS	
L181-D401-D-DS-01		-	



FRONT ELEVATION

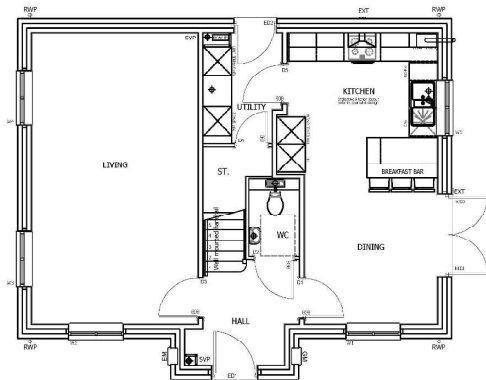


SIDE ELEVATION

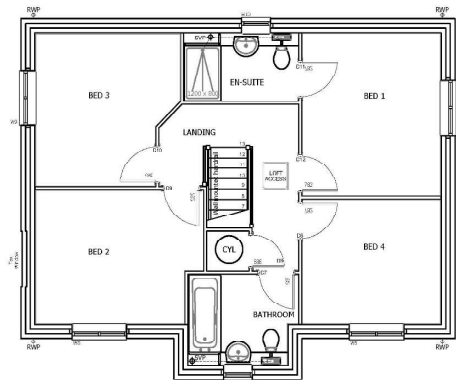


REAR ELEVATION

Selected brick bonds and lifts to elevation




GROUND FLOOR



FIRST FLOOR



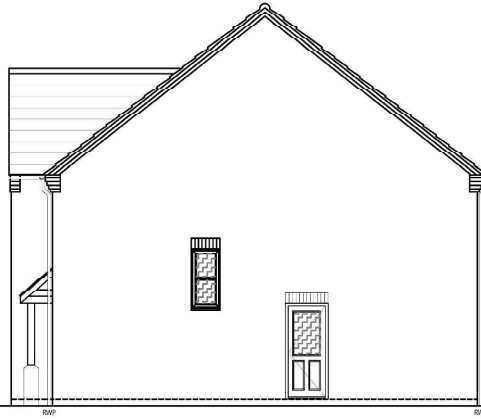
SIDE ELEVATION

SECTION		DATE	DESCRIPTION	SCALE
<small>ORIGINAL SIZE: 1:100 @ A3</small> <small>ALL DIMENSIONS UNLESS OTHERWISE SPECIFIED ARE IN METERS AND ROUNDED UP TO THE NEAREST MILLIMETER. DO NOT SCALE FROM THIS DRAWING. ALL DIMENSIONS TO FACE UNLESS OTHERWISE SPECIFIED.</small>				
 ALLISON HOMES		ALLISON HOMES LIMITED PLEES HOUSE CYGNET ROAD HAMPTON PETERBOROUGH PE7 8FD TEL: 01778 391550		
ROMAN ROAD MOULTON CHAPEL				
D404 DETACHED - OPEN MARKET DESIGN SHEET				
NO.	DATE	BY	CHECKED	APPROVED
AS	146, 148	1:100 @ A3	15.04.24	JRB
OP	145, 149	L181-D404-DS-01		

NO.	DATE	BY	CHECKED	APPROVED
AS	146, 148	1:100 @ A3	15.04.24	JRB
OP	145, 149	L181-D404-DS-01		



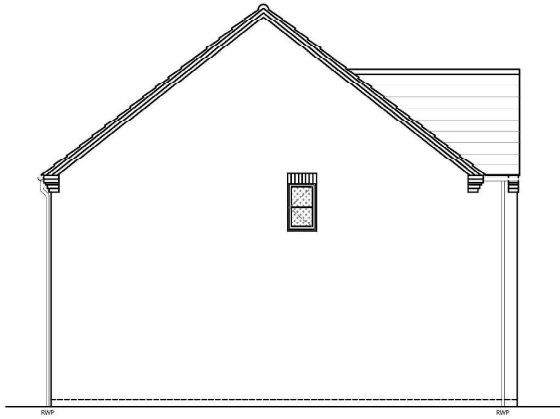
FRONT ELEVATION



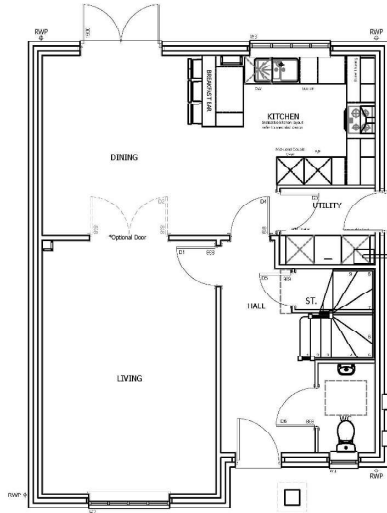
SIDE ELEVATION



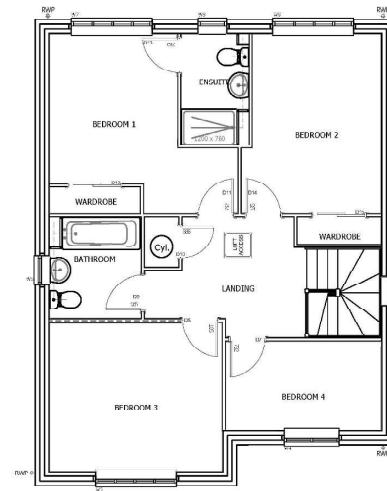
REAR ELEVATION



SIDE ELEVATION




GROUND FLOOR PLAN



FIRST FLOOR PLAN



SECTION		DATE	DESCRIPTION	DRAWN
 ALLISON HOMES		ALLISON HOMES LIMITED FLEET HOUSE CYGNET ROAD HAMPTON PETERBOROUGH PE7 8PD TEL: 01778 381550		
		ROMAN ROAD MOULTON CHAPEL		
D409 - DETACHED DESIGN SHEET BRICK				
SCALE	DATE	DATE	DESIGNER	APPROVED
AS	1:100 @ A3	16.04.2024	DAW	-
OP	147, 166, 172, 176	L181-D409-D-DS-01		-



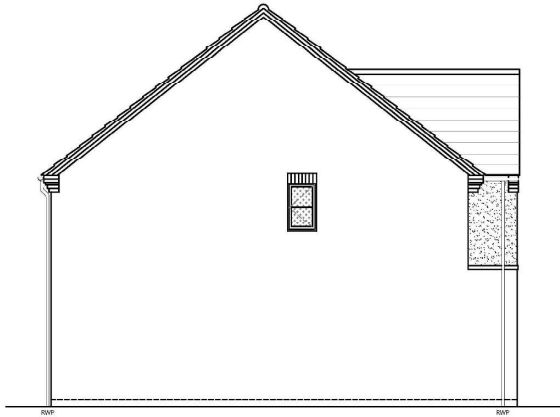
FRONT ELEVATION



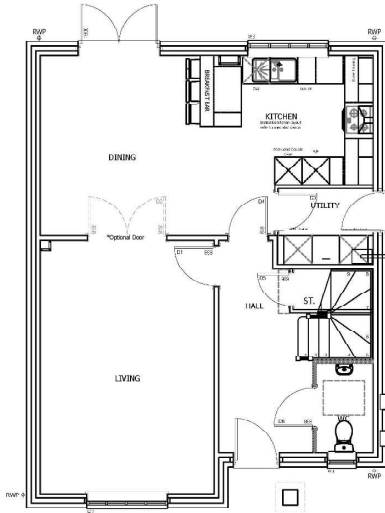
SIDE ELEVATION



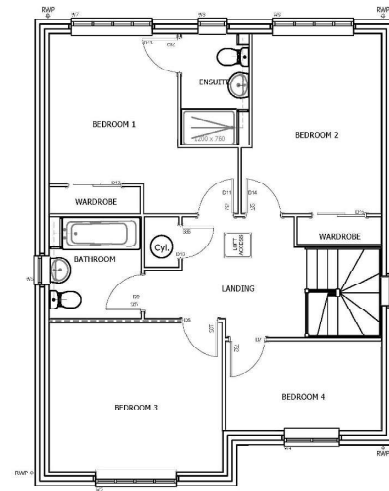
REAR ELEVATION



SIDE ELEVATION




GROUND FLOOR PLAN



FIRST FLOOR PLAN

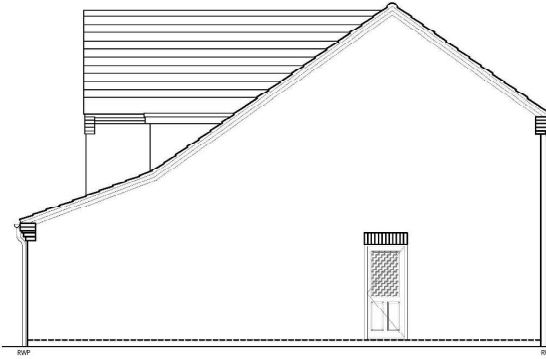


SECTION		DATE	DESCRIPTION	DRAWN
 ALLISON HOMES		ALLISON HOMES LIMITED FLEET HUBS CYGNET ROAD HAMPTON PETERBOROUGH PE7 8FD TEL: 01778 381550		
		ROMAN ROAD MOULTON CHAPEL		
D409 - DETACHED DESIGN SHEET RENDERED				
SCALE	DATE	DATE	DATE	DATE
AS	159, 162	1:100 @ AS	16.04.2024	DAW
OP	160	L181-D409-D-DS-02		

AS	159, 162
OP	160



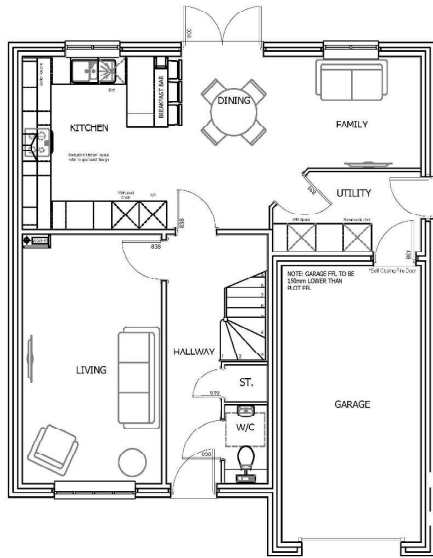
FRONT ELEVATION



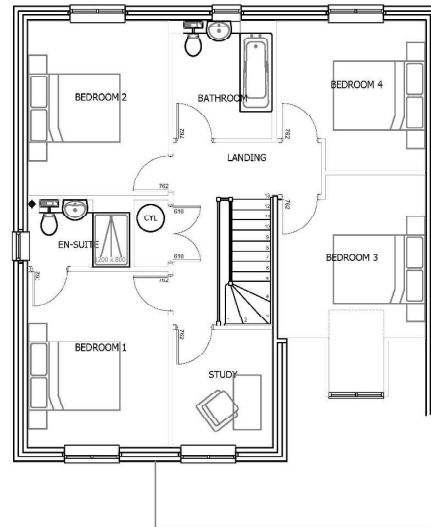
SIDE ELEVATION



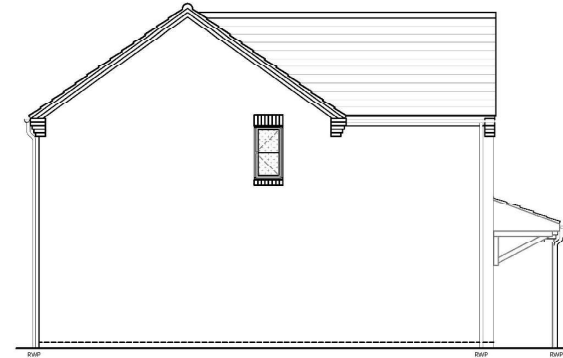
REAR ELEVATION



GROUND FLOOR PLAN




FIRST FLOOR PLAN



SIDE ELEVATION

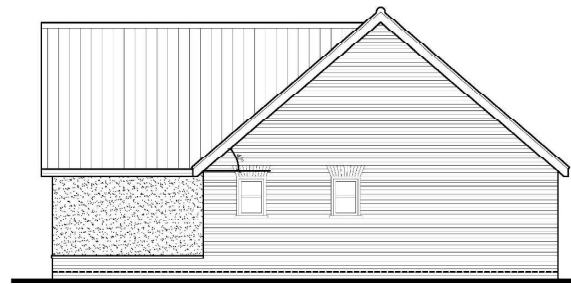


Scale bar 1:100.

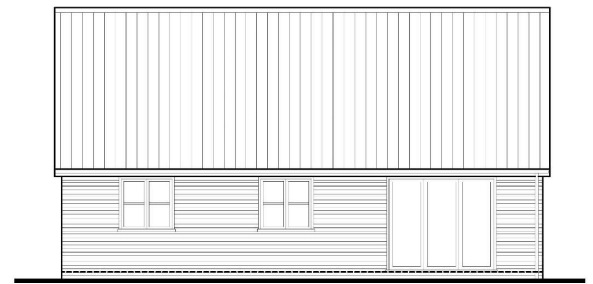
 <p>ALLISON HOMES</p>		<p>ALLISON HOMES LIMITED PLESE HOUJSE CYDONET ROAD HAMPTON PETERBOROUGH PE7 8FD TEL: 01778 991550</p>	
<p>ROMAN ROAD MOULTON CHAPEL</p>			
<p>M410 DETACHED DESIGN SHEET</p>			
NO.	DATE	DESCRIPTION	BY/APP.
AS	163, 169, 173	1:100 @ A3	24.02.2023 DAW
OP	158, 164, 174	L181-M410-D-DS-01	



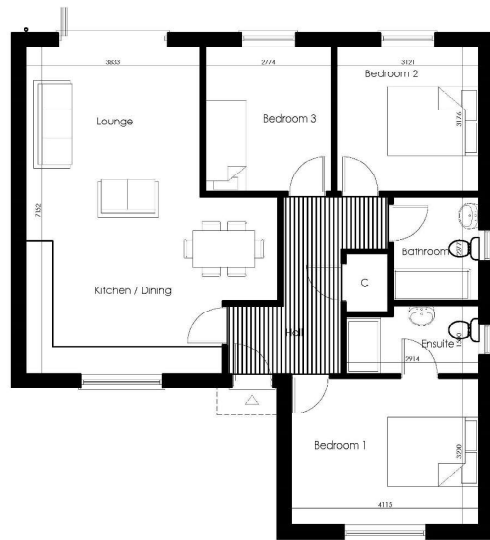
Front Elevation



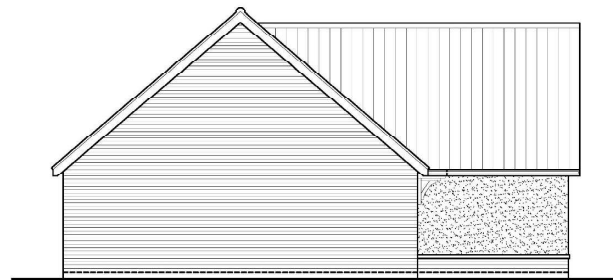
Side Elevation




Rear Elevation



GROUND FLOOR PLAN



Side Elevation

REVISION	DATE	BY/REVISED	STATUS
Windows DLE Object			
Essex Barn 24, Little Bayton Hall Farm, Bayton Cross, Chelmsford, CM1 4JL, Telephone 01277 355007			
Suite 4, Newmarket House, Fordham Rd, Sawlwell, Newmarket, CB8 7NS, Telephone 01438 663838			
 ALLISON HOMES		ALLISON HOMES LIMITED FLEET HOUSE CYGNET ROAD HAMPTON PETERBOROUGH PE7 8PD TEL: 01778 391580	
		SUBJECT ROMAN ROAD MOULTON CHAPEL	
DRAWING TITLE HOUSE TYPE 3.5 PRIVATE (Bungalow) DESIGN SHEET			
SCALE	DATE	OWNER	PROJECT
AS	15.04.2024	DP	DP
OP	177	L181.3.5.DS-01	

AS	115, 119, 124
OP	177



































MapThat Scale Print Title

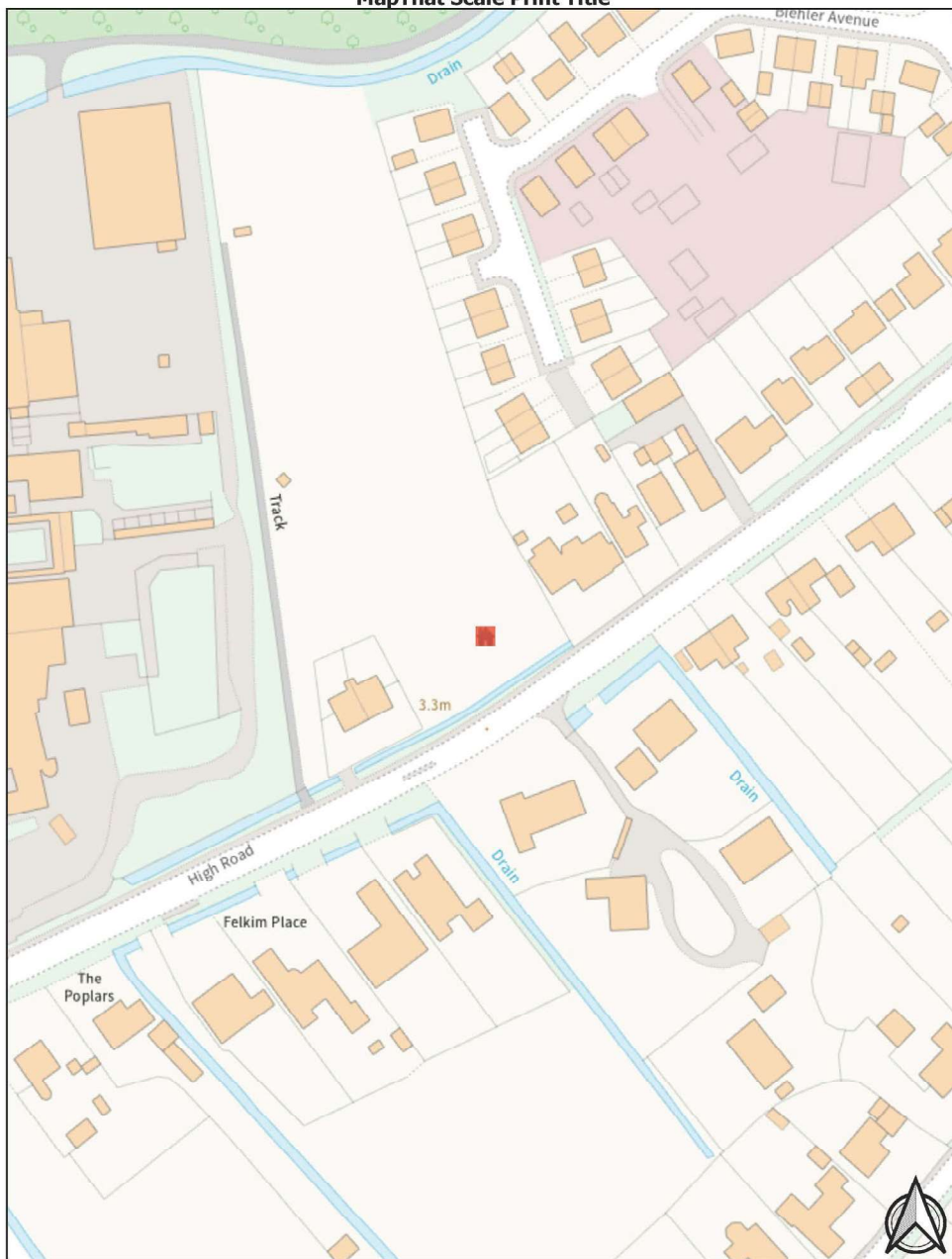


© Crown copyright and database rights 2024 Ordnance Survey 100018351.

MAP SCALE 1:2500
CREATED DATE: 19/08/2024
PHOTOGRAPHIC COPY
LIABLE TO DISTORTION
IN SCALE

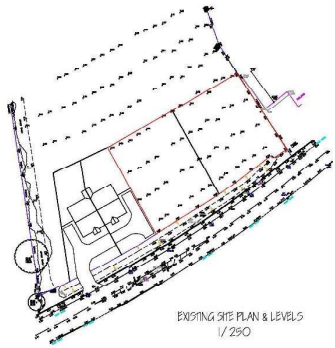


MapThat Scale Print Title

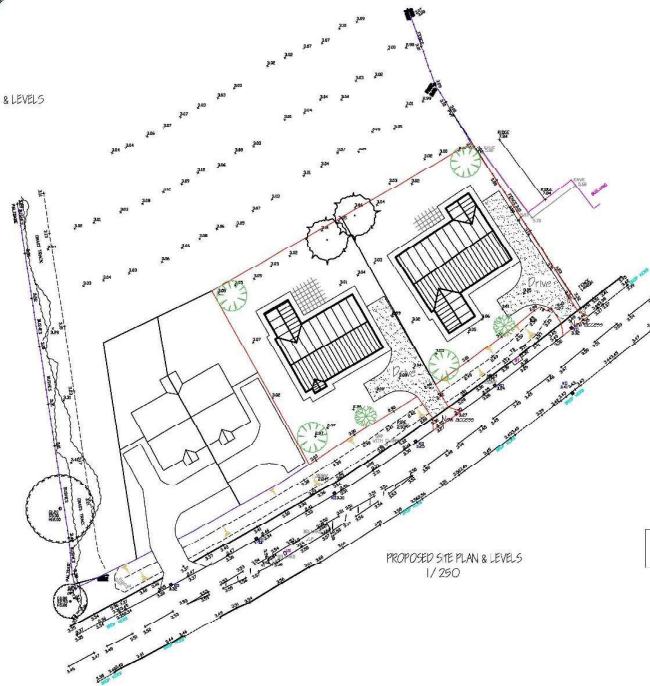


© Crown copyright and database rights 2024 Ordnance Survey 100018351.

MAP SCALE 1:1250
CREATED DATE: 19/08/2024
PHOTOGRAPHIC COPY
LIABLE TO DISTORTION
IN SCALE



EXISTING SITE PLAN & LEVELS
1/250

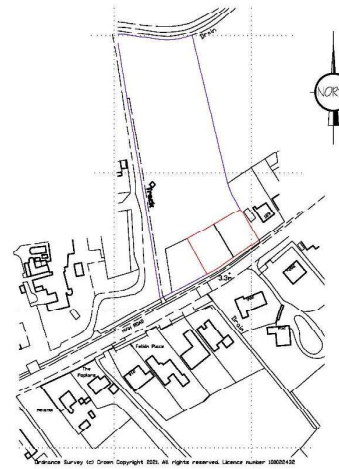


PROPOSED SITE PLAN & LEVELS
1/250

NOTE :-
NEW ACCESS & DRIVE CROSSING TO BE IN ACCORDANCE
WITH LCC HIGHWAYS SPECIFICATION & REQUIREMENTS.

NOTE :-
ALL DIMENSIONS ARE TO METRIC
UNLESS OTHERWISE STATED.

NOTE :-
FLOOR LEVELS TO BE AT 5.5%.



LOCATION PLAN
1/1250



<p>G. R. MERCHANT LTD. ARCHITECTURAL CONSULTANTS</p> <p>A Wrights House 100-102, Market Street, Birmingham, B2 2 7JL Tel: 0121 625 4000 Website: www.grmerchant.co.uk</p>	
<p>Project: RESIDENTIAL DEVELOPMENT OF 150 FLATS WITH NEIGHBOURHOOD SPA, SWIMMING POOL & GYM</p>	
<p>Client: NEWTON CONCRETE LTD</p>	
<p>Drawn: SITE & LOCATION PLANS</p>	
<p>Job No: 4226-25</p>	<p>Scale: 1:1</p>
<p>Date: NOVEMBER 2023</p>	<p>Sheet: 5/10</p>
<p>Notes: AS SHOWN</p>	
<p>DO NOT SCALE FROM THIS DRAWING</p> <p>THIS DRAWING IS THE PROPERTY OF G. R. MERCHANT LTD. AND IS NOT TO BE REPRODUCED OR COPIED IN ANY MANNER WITHOUT THE WRITTEN PERMISSION OF G. R. MERCHANT LTD. ANY UNAUTHORIZED REPRODUCTION OR COPIING OF THIS DRAWING IS STRICTLY PROHIBITED AND WILL BE PROSECUTED TO THE FULL EXTENT OF THE LAW.</p>	























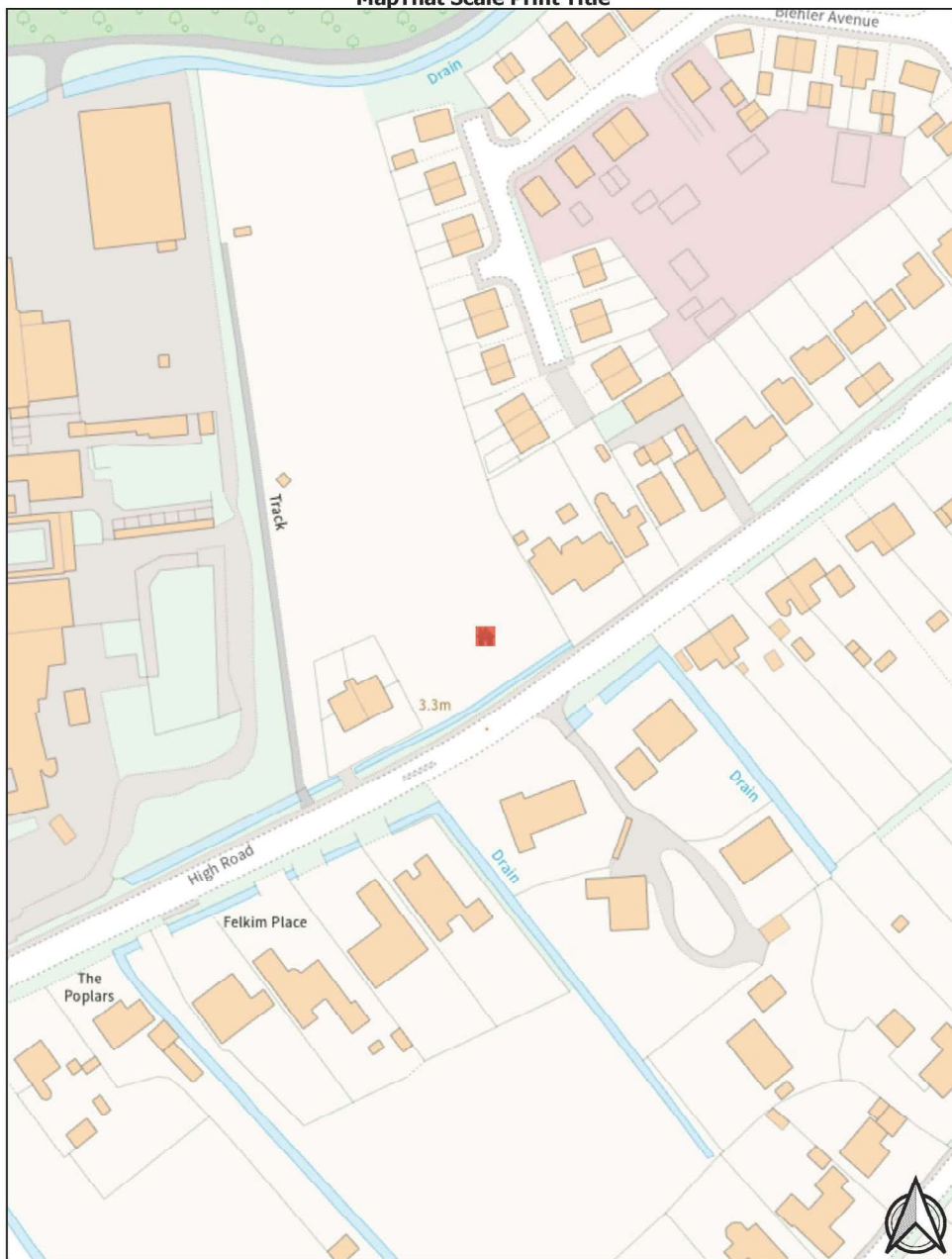








MapThat Scale Print Title

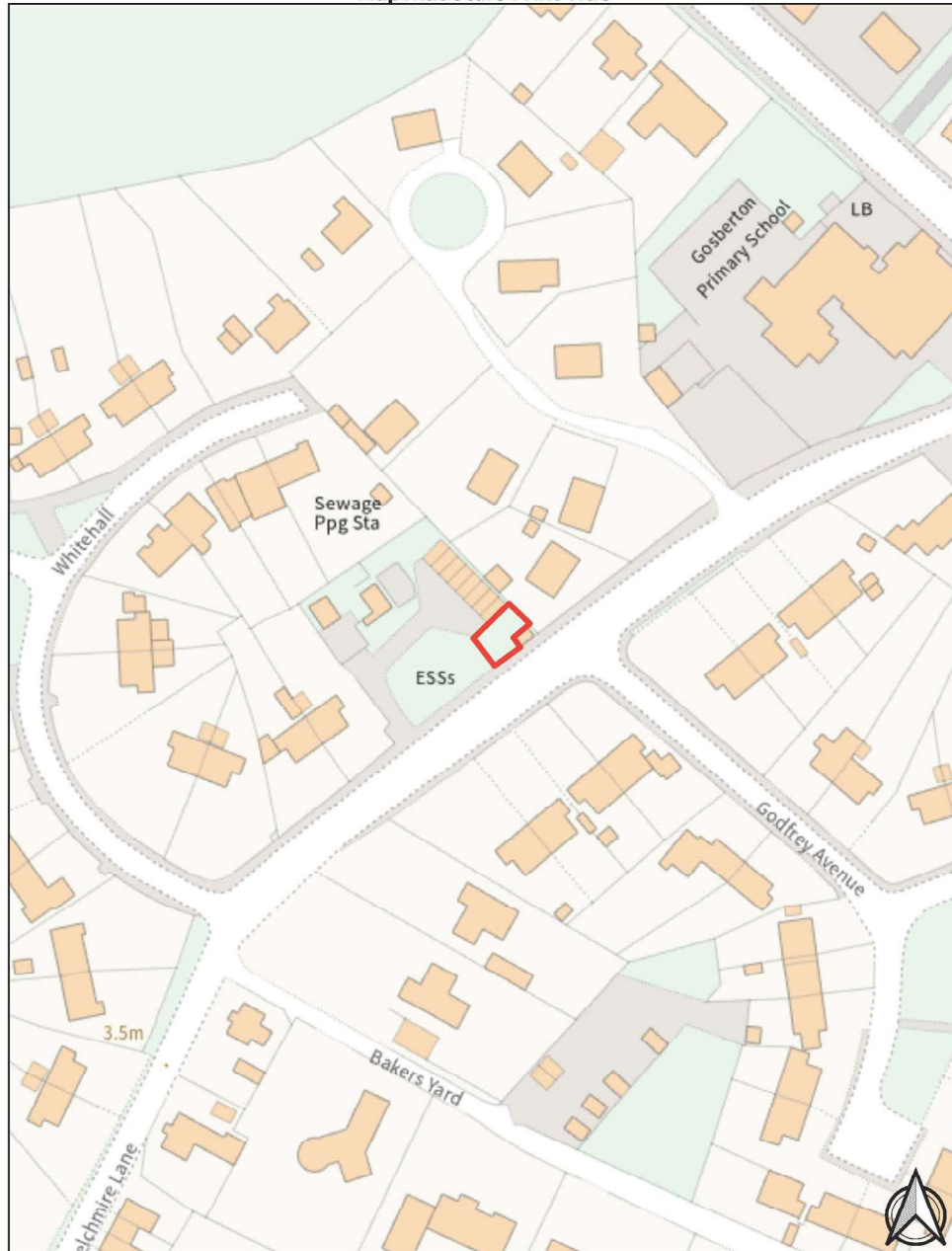


© Crown copyright and database rights 2024 Ordnance Survey 100018351.

MAP SCALE 1:1250
CREATED DATE: 19/08/2024
PHOTOGRAPHIC COPY
LIABLE TO DISTORTION
IN SCALE

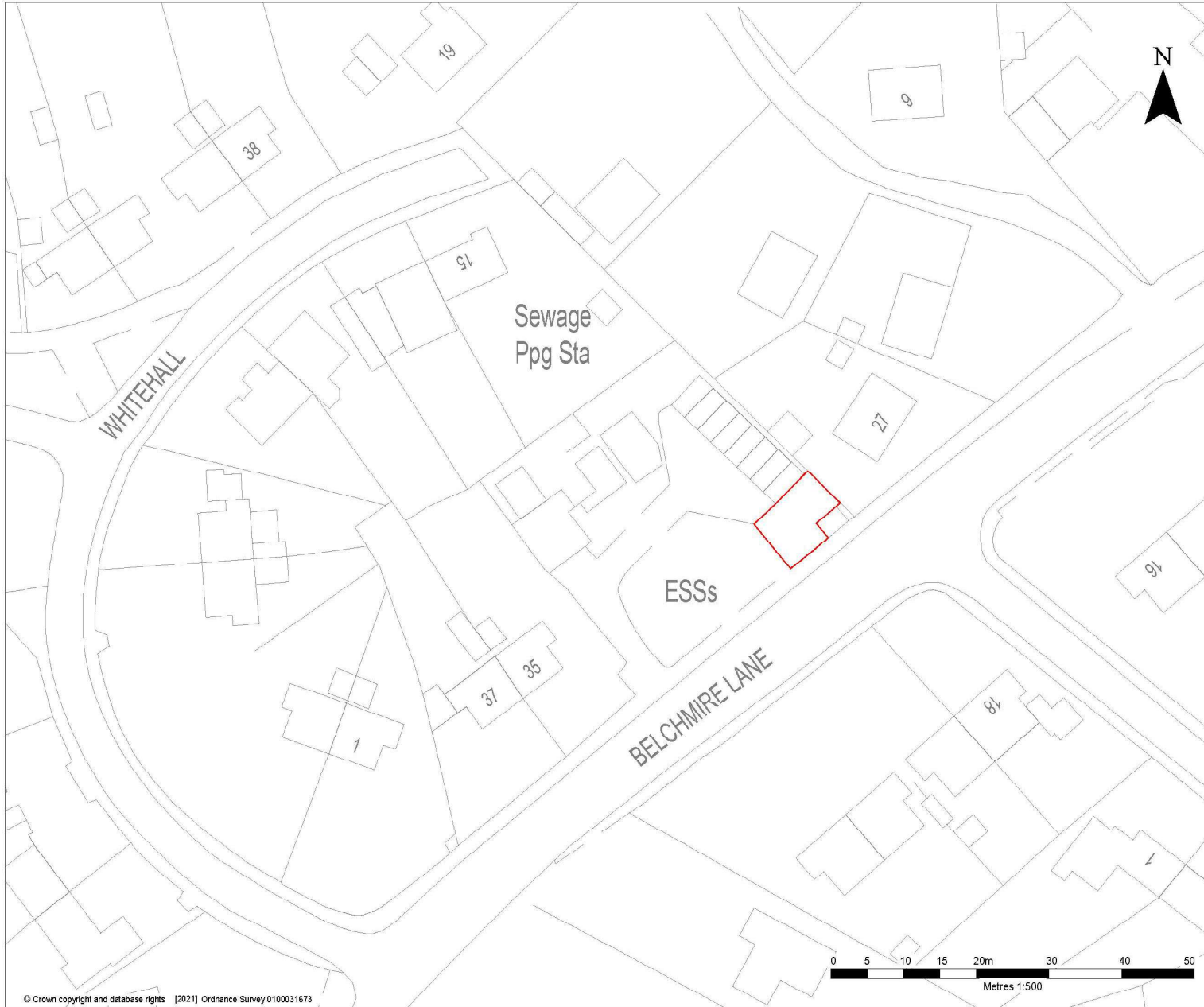


MapThat Scale Print Title



© Crown copyright and database rights 2024 Ordnance Survey 100018351.

MAP SCALE 1:1000
CREATED DATE: 14/08/2024
PHOTOGRAPHIC COPY
LIABLE TO DISTORTION
IN SCALE



LEGEND

 SITE BOUNDARY



**BATTERY
BOX**

 **AMP CLEAN ENERGY**
1 DOVER STREET
LONDON
W1S 4LD

Land And Buildings Whitehall,
Gosberton, PE11 4HQ

WHITEHALL BOX
BATTERY BOX BB - 01293

SITE LOCATION PLAN

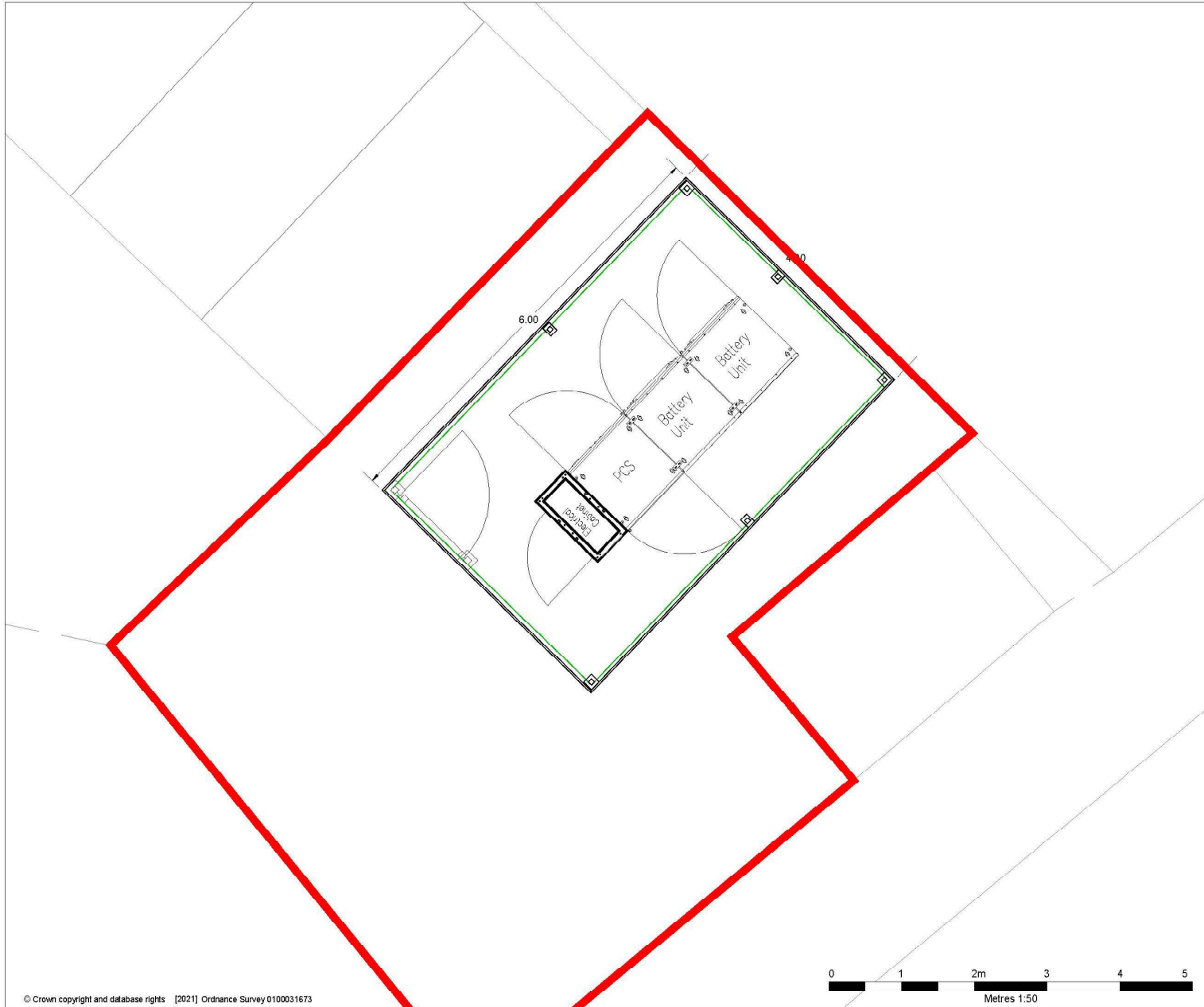
PLAN 1





© Crown copyright and database rights [2021] Ordnance Survey 0100031673

Scale: **SCALE AS SHOWN** Date: **MAY 2024**

DRAWN BY: AF



LEGEND

-  FENCE LINE
-  SITE BOUNDARY



 AMP CLEAN ENERGY
 1 DOVER STREET
 LONDON
 W1S 4LD

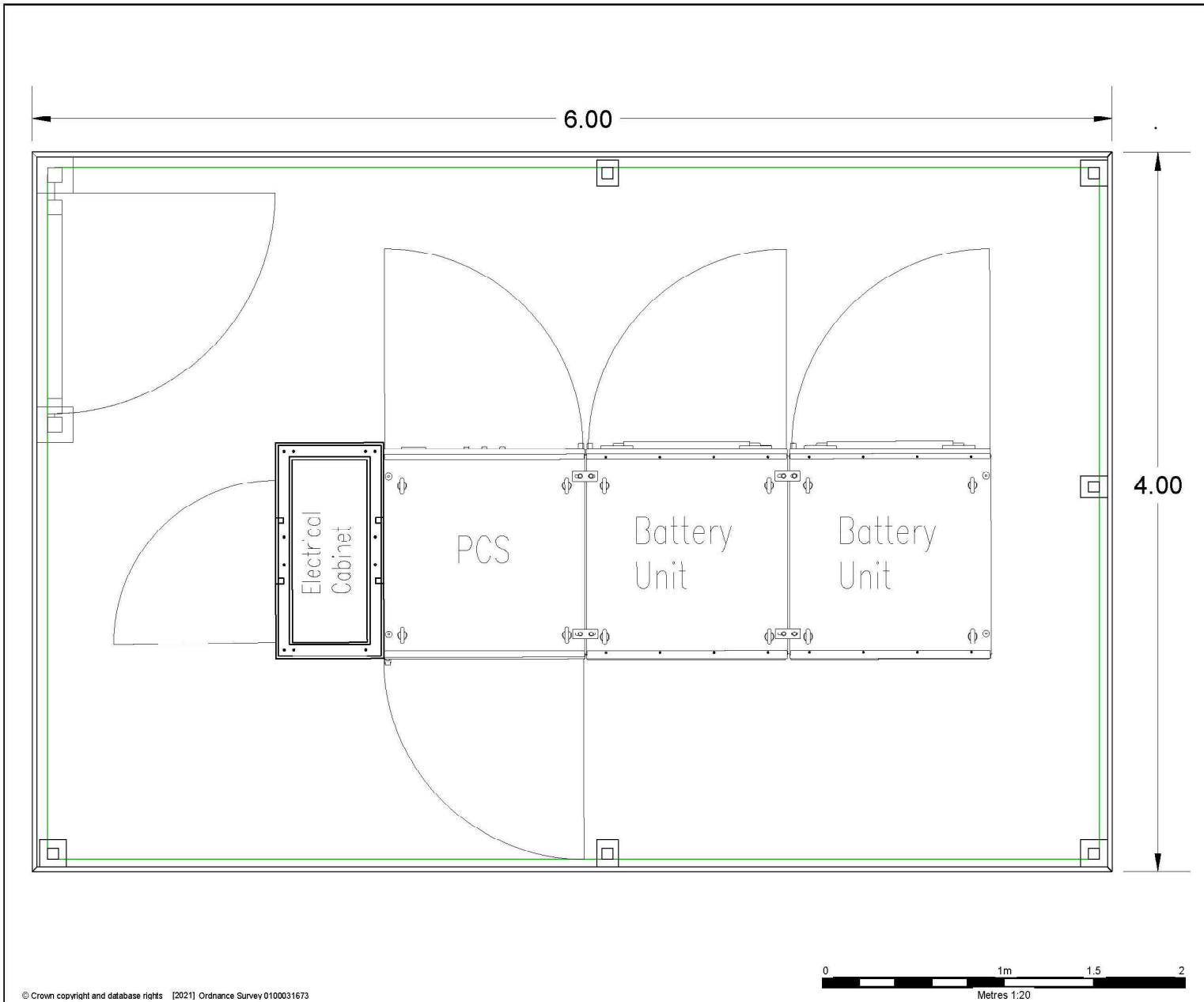
Land And Buildings Whitehall,
 Gosberton, PE11 4HQ

WHITEHALL BOX
 BATTERY BOX BB - 01293


SITE LAYOUT PLAN

PLAN 2

Scale: SCALE AS SHOWN Date: MAY 2024



LEGEND

 FENCE LINE

BATTERY BOX

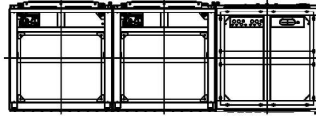
 AMP CLEAN ENERGY
 1 DOVER STREET
 LONDON
 W1S 4LD

200kW/800kWh
 MICRO ENERGY STORAGE PROJECT
 BATTERY BOX
 Plan Depicting Battery Layout
BATTERY LAYOUT PLAN

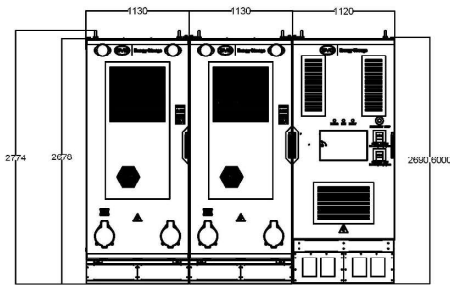
PLAN 3

Scale: SCALE AS SHOWN Date: APRIL 2024

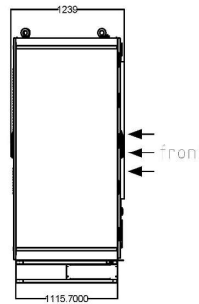
upward view



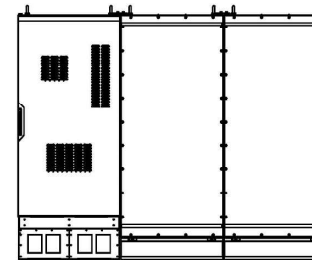
front view



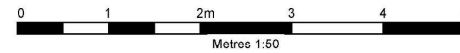
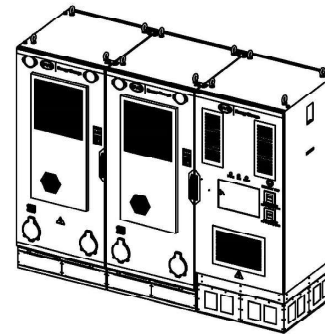
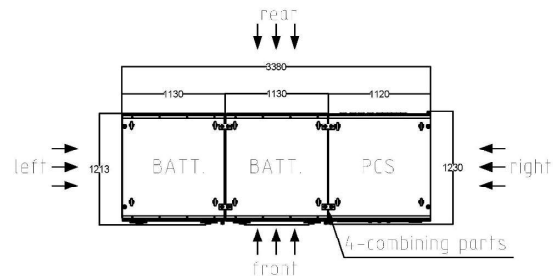
left view



rear view



vertical view



BATTERY BOX

amp CLEAN ENERGY
AMP CLEAN ENERGY
1 DOVER STREET
LONDON
W1S 4LD

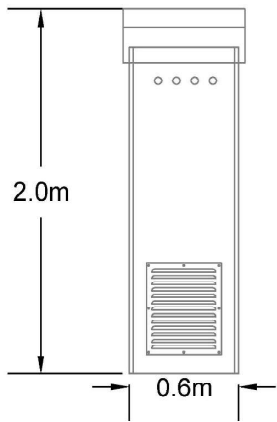
200kW / 800kWh
MICRO ENERGY STORAGE UNIT

BATTERY BOX
BATTERY EQUIPMENT

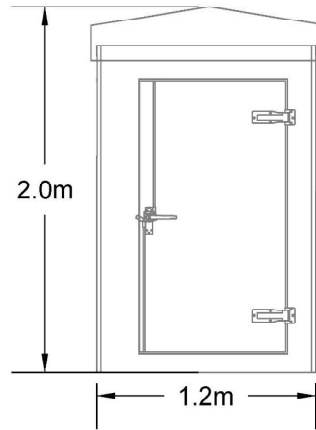
SMART STRING ESS
PLAN AND ELEVATIONS

PLAN 4

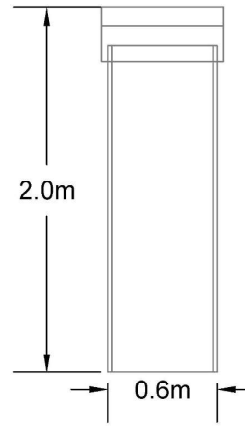
Scale AS SHOWN



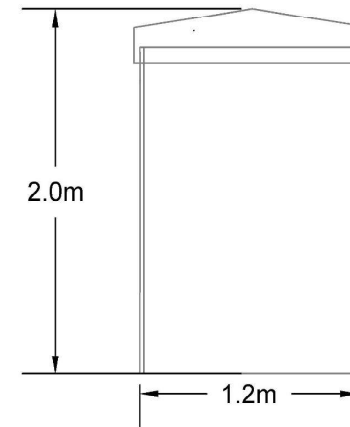
ELEVATION @ 'A'



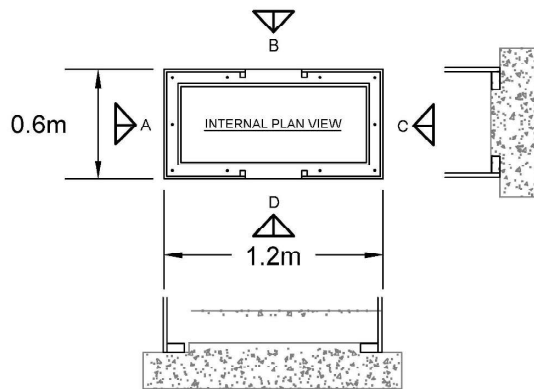
ELEVATION @ 'B'




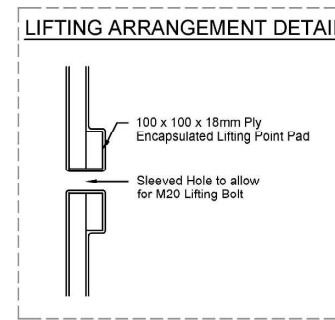
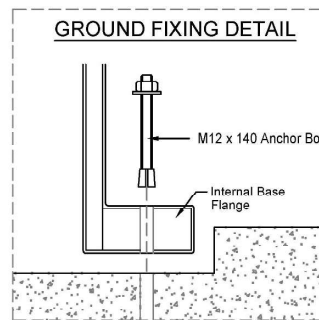
ELEVATION @ 'C'



ELEVATION @ 'D'



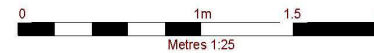
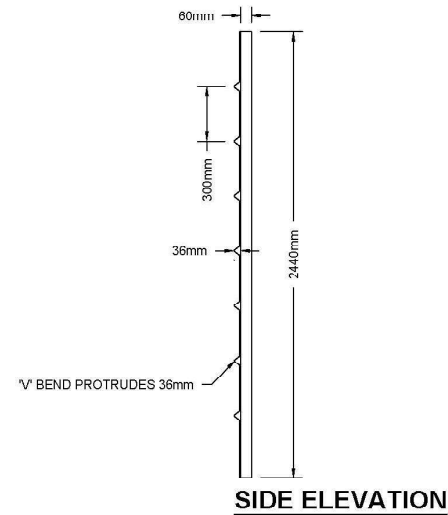

PLAN





BATTERY BOX	
	AMP CLEAN ENERGY 1 DOVER STREET LONDON W1S 4LD
200kW / 800kWh MICRO ENERGY STORAGE UNIT	
Battery Box Plan depicting Electrical Cabinet	
ELECTRICAL CABINET PLAN AND ELEVATIONS	
PLAN 5	
Scale	1:25 @ A3

LEGEND

1. DETAILS SHOWN HAVE BEEN BASED UPON MANUFACTURER SPECIFICATIONS AND DIMENSIONS.
2. ALL DIMENSIONS ARE IN MILLIMETERS.







AMP Clean Energy
 1 Dover Street
 London
 W1S 4LD

200kW / 800kWh
 MICRO ENERGY STORAGE UNIT
 BATTERY BOX
 Plan depicting 2.4m high Paladin Fencing
PALADIN FENCE ELEVATIONS

PLAN 6

Scale

AS SHOWN

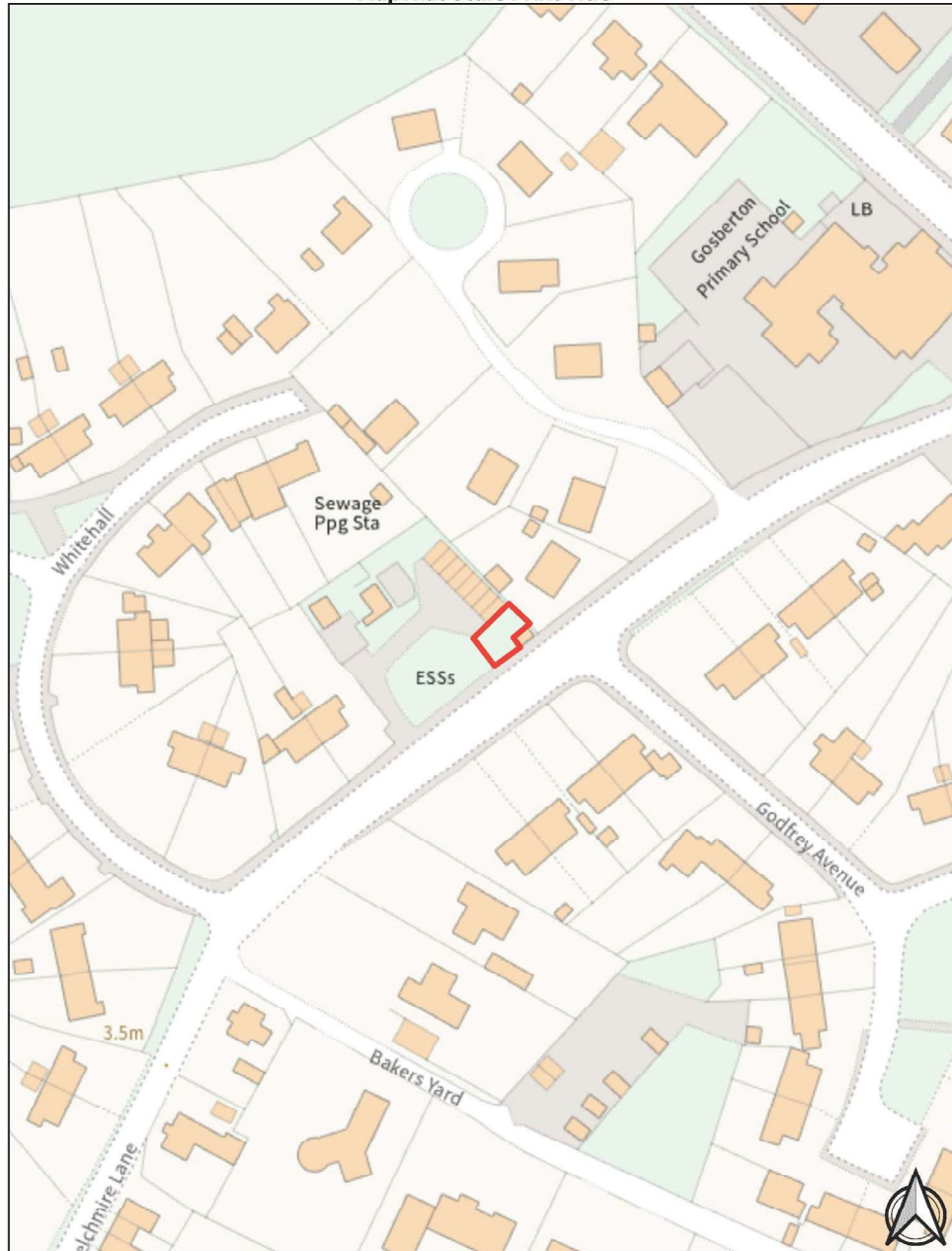








MapThat Scale Print Title



© Crown copyright and database rights 2024 Ordnance Survey 100018351.

MAP SCALE 1:1000
CREATED DATE: 14/08/2024
PHOTOGRAPHIC COPY
LIABLE TO DISTORTION
IN SCALE



MapThat Scale Print Title



© Crown copyright and database rights 2024 Ordnance Survey 100018351.

MAP SCALE 1:1250
CREATED DATE: 14/08/2024
PHOTOGRAPHIC COPY
LIABLE TO DISTORTION
IN SCALE



LEGEND

 SITE BOUNDARY



 AMP CLEAN ENERGY
 1 DOVER STREET
 LONDON
 W1S 4LD

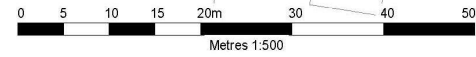
Land On The South Side Of Holbeach Road,
 Spalding, PE11 2HX

FULNEY BOX
 BATTERY BOX BB - 01296

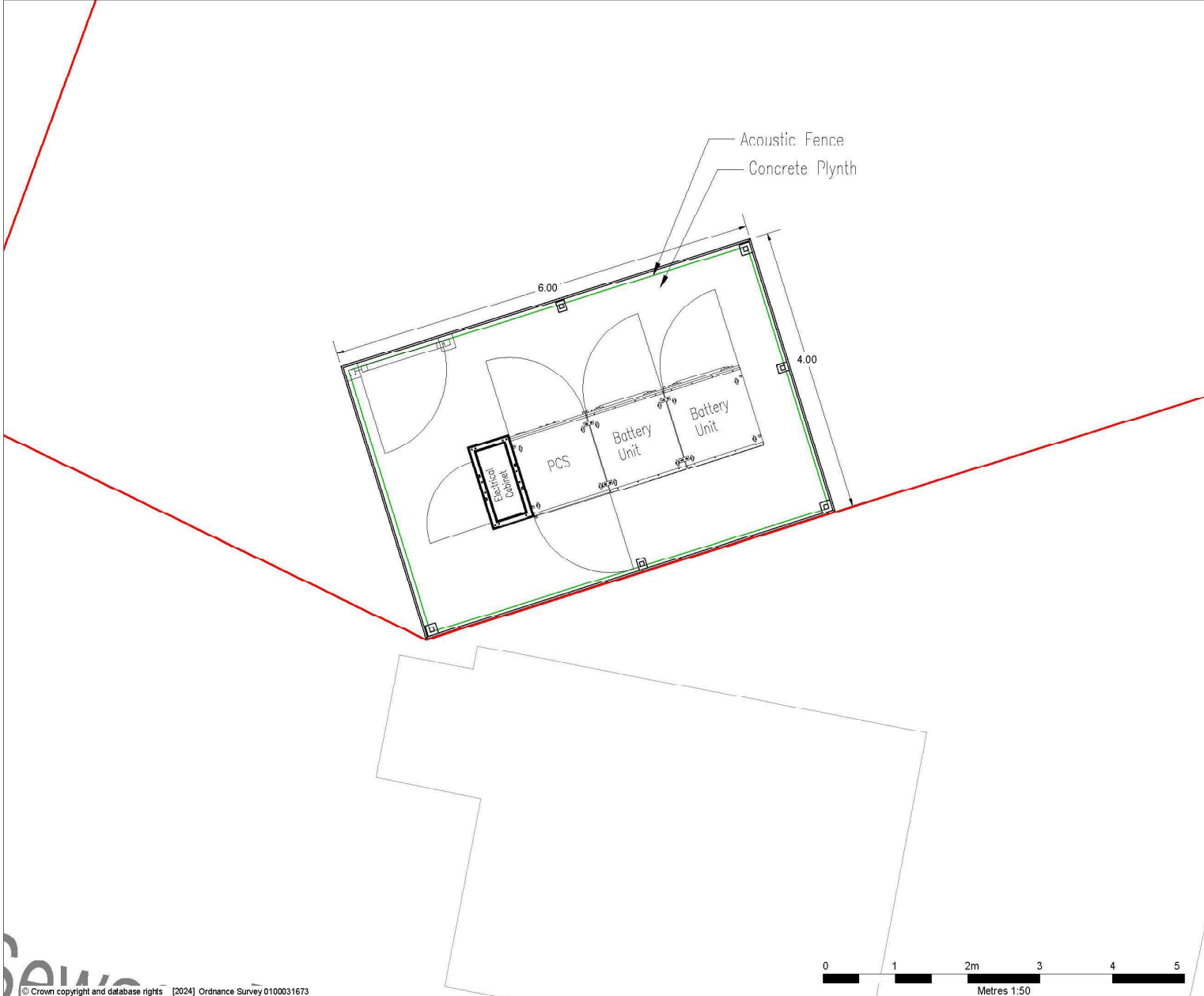
SITE LOCATION PLAN

PLAN 1



Scale: SCALE AS SHOWN Date: JUNE 2024



© Crown copyright and database rights [2024] Ordnance Survey 0100031673



LEGEND

-  FENCE LINE
-  SITE BOUNDARY



amp CLEAN ENERGY
 AMP CLEAN ENERGY
 1 DOVER STREET
 LONDON
 W1S 4LD

Land On The South Side Of Holbeach Road,
 Spalding, PE11 2HX

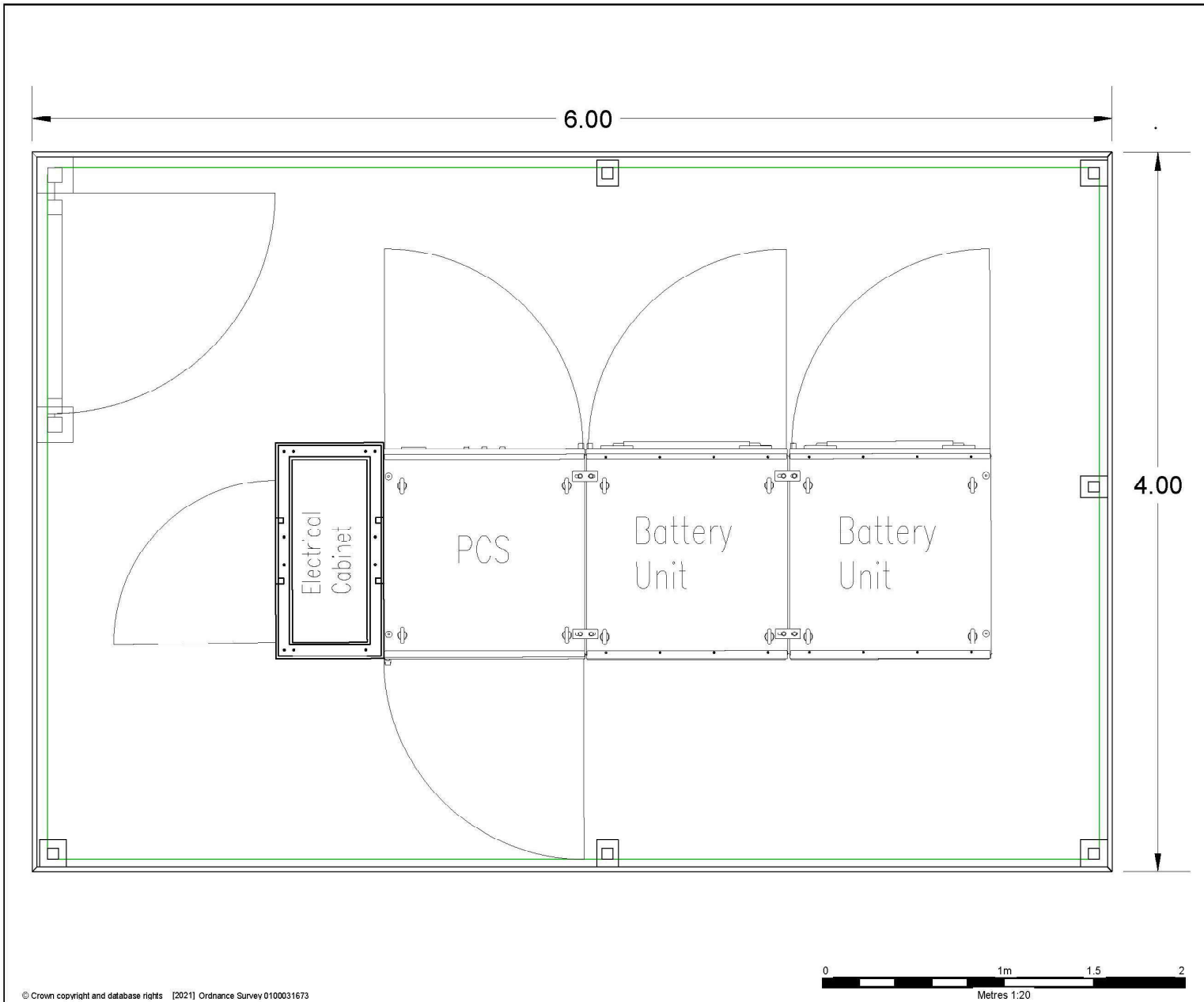
FULNEY BOX
 BATTERY BOX BB - 01296

SITE LAYOUT PLAN


PLAN 2

Scale: SCALE AS SHOWN Date: JUNE 2024

DRAWN BY: AF



LEGEND

 FENCE LINE

BATTERY BOX

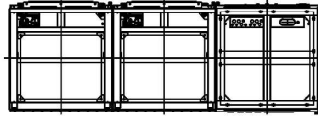
 AMP CLEAN ENERGY
1 DOVER STREET
LONDON
W1S 4LD

200kW/800kWh
MICRO ENERGY STORAGE PROJECT
BATTERY BOX
Plan Depicting Battery Layout
BATTERY LAYOUT PLAN

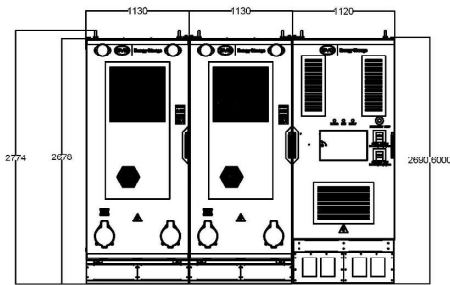
PLAN 3

Scale: SCALE AS SHOWN Date: APRIL 2024

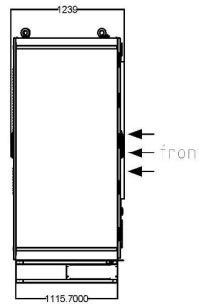
upward view



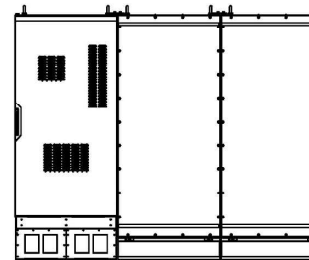
front view



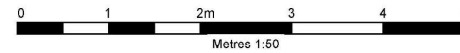
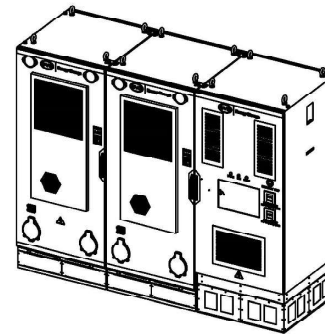
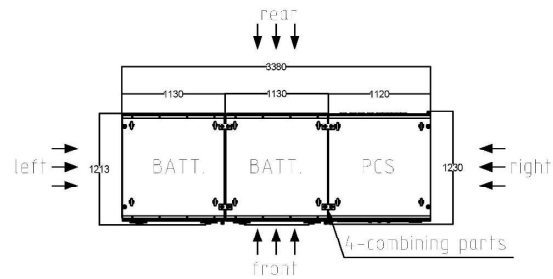
left view



rear view



vertical view



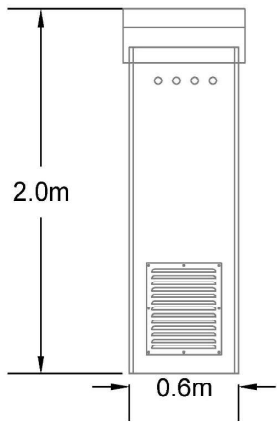
BATTERY BOX

amp CLEAN ENERGY
 AMP CLEAN ENERGY
 1 DOVER STREET
 LONDON
 W1S 4LD

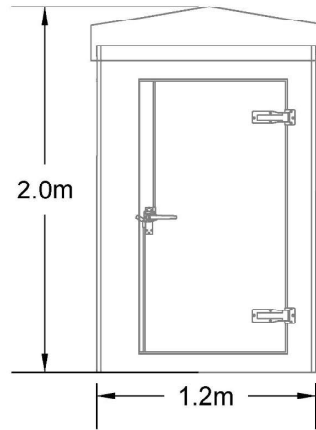
200kW / 800kWh
 MICRO ENERGY STORAGE UNIT
 BATTERY BOX
 BATTERY EQUIPMENT
 SMART STRING ESS
 PLAN AND ELEVATIONS

PLAN 4

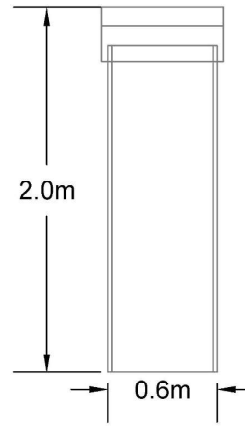
Scale AS SHOWN



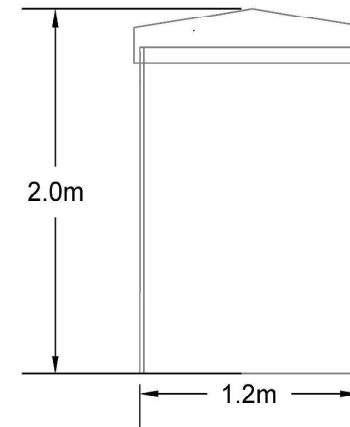
ELEVATION @ 'A'



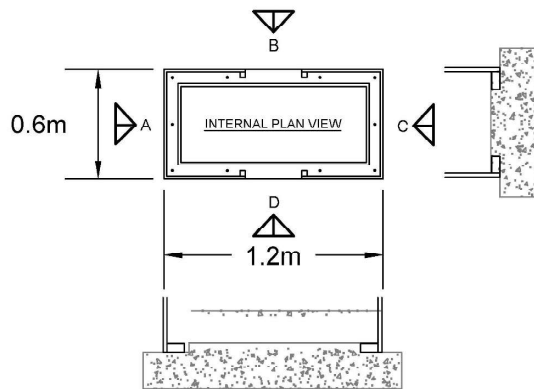
ELEVATION @ 'B'




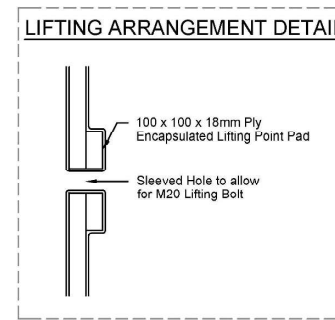
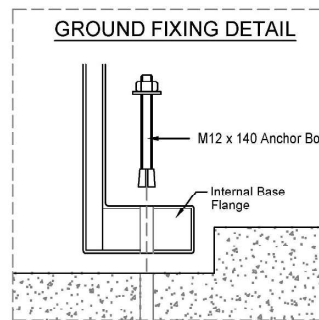
ELEVATION @ 'C'




ELEVATION @ 'D'



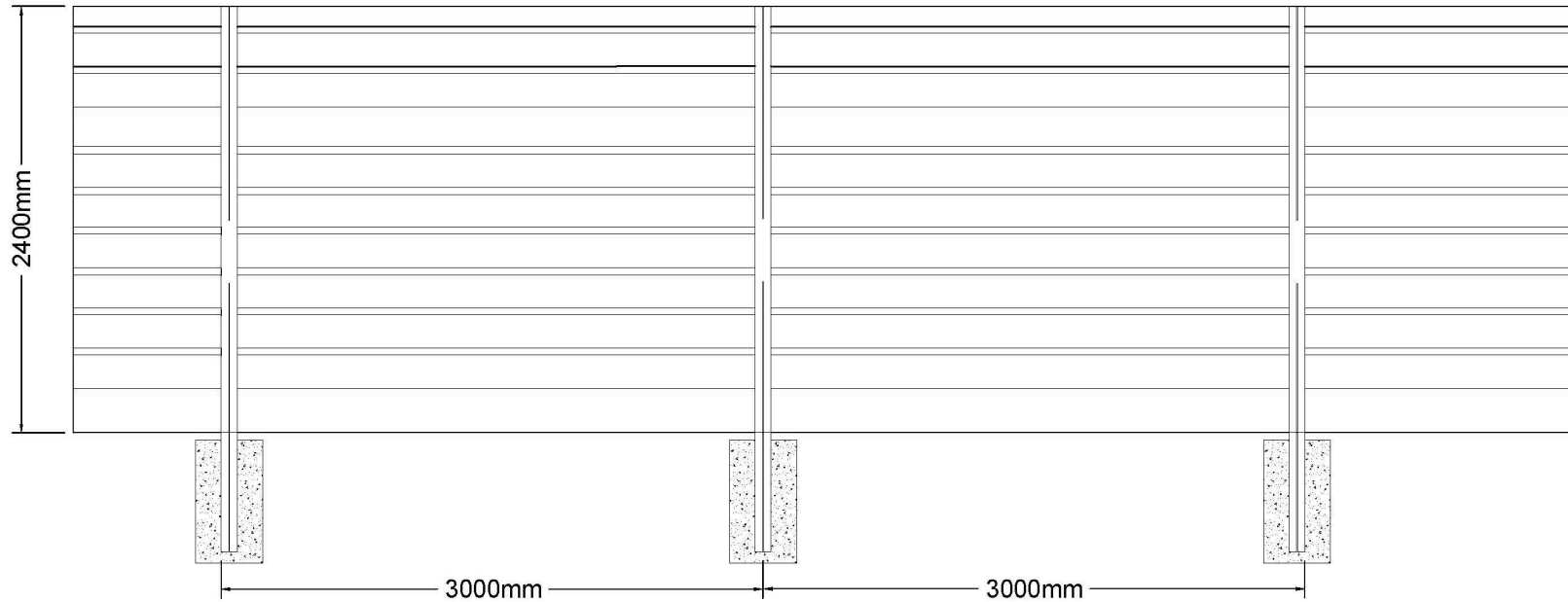
PLAN



BATTERY BOX	
 AMP CLEAN ENERGY 1 DOVER STREET LONDON W1S 4LD	
200kW / 800kWh MICRO ENERGY STORAGE UNIT	
Battery Box Plan depicting Electrical Cabinet	
ELECTRICAL CABINET PLAN AND ELEVATIONS	
PLAN 5	
Scale	1:25 @ A3

FENCE ELEVATION

LEGEND
 1. DETAILS SHOWN HAVE BEEN BASED UPON MANUFACTURER SPECIFICATIONS AND DIMENSIONS.
 2. ALL DIMENSIONS ARE IN MILLIMETERS.



Solid acoustic fence is supplied by Tilon CG Ltd
 Reflective B3 rating, Absorptive A3/B3 rating
<https://tiloncg.com/noise-barriers/>



BATTERY BOX	
	AMP Clean Energy 1 Dover Street London W1S 4LD
200kW / 800kWh MICRO ENERGY STORAGE UNIT	
BATTERY BOX 2.4m HIGH SOLID ACOUSTIC FENCE	
ACOUSTIC FENCE ELEVATIONS	
PLAN 6	
Scale	AS SHOWN











MapThat Scale Print Title

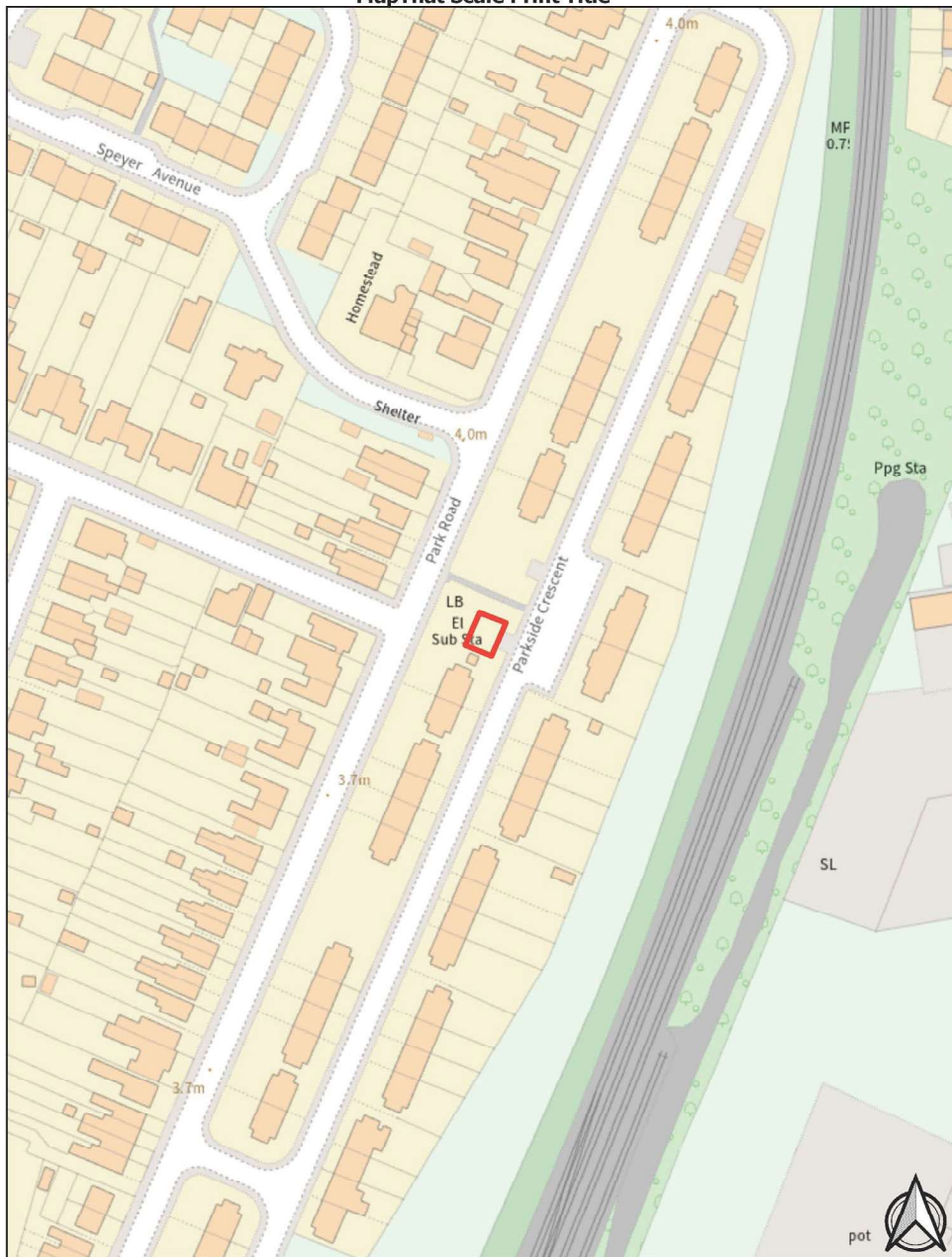


© Crown copyright and database rights 2024 Ordnance Survey 100018351.

MAP SCALE 1:1250
CREATED DATE: 14/08/2024
PHOTOGRAPHIC COPY
LIABLE TO DISTORTION
IN SCALE



MapThat Scale Print Title



© Crown copyright and database rights 2024 Ordnance Survey 100018351.

MAP SCALE 1:1250
CREATED DATE: 14/08/2024
PHOTOGRAPHIC COPY
LIABLE TO DISTORTION
IN SCALE



LEGEND

 SITE BOUNDARY

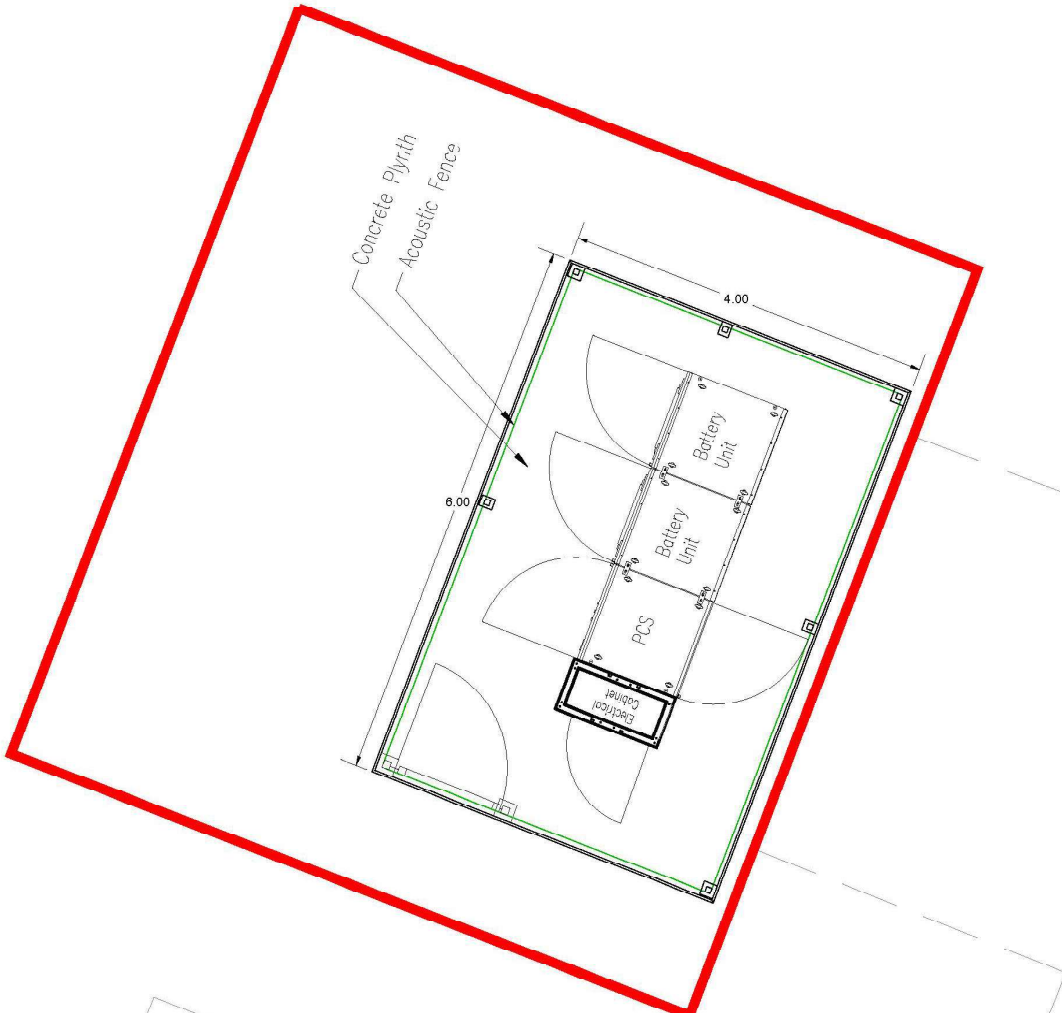


 AMP CLEAN ENERGY
1 DOVER STREET
LONDON
W1S 4LD



Parkside Crescent,
Spalding, PE11 1QT
PARKSIDE BOX
BATTERY BOX BB - 01286
SITE LOCATION PLAN

PLAN 1

Scale: SCALE AS SHOWN Date: JULY 2024



LEGEND

	FENCE LINE
	SITE BOUNDARY



amp CLEAN ENERGY
 AMP CLEAN ENERGY
 1 DOVER STREET
 LONDON
 W1S 4LD

Parkside Crescent,
 Spalding, PE11 1QT

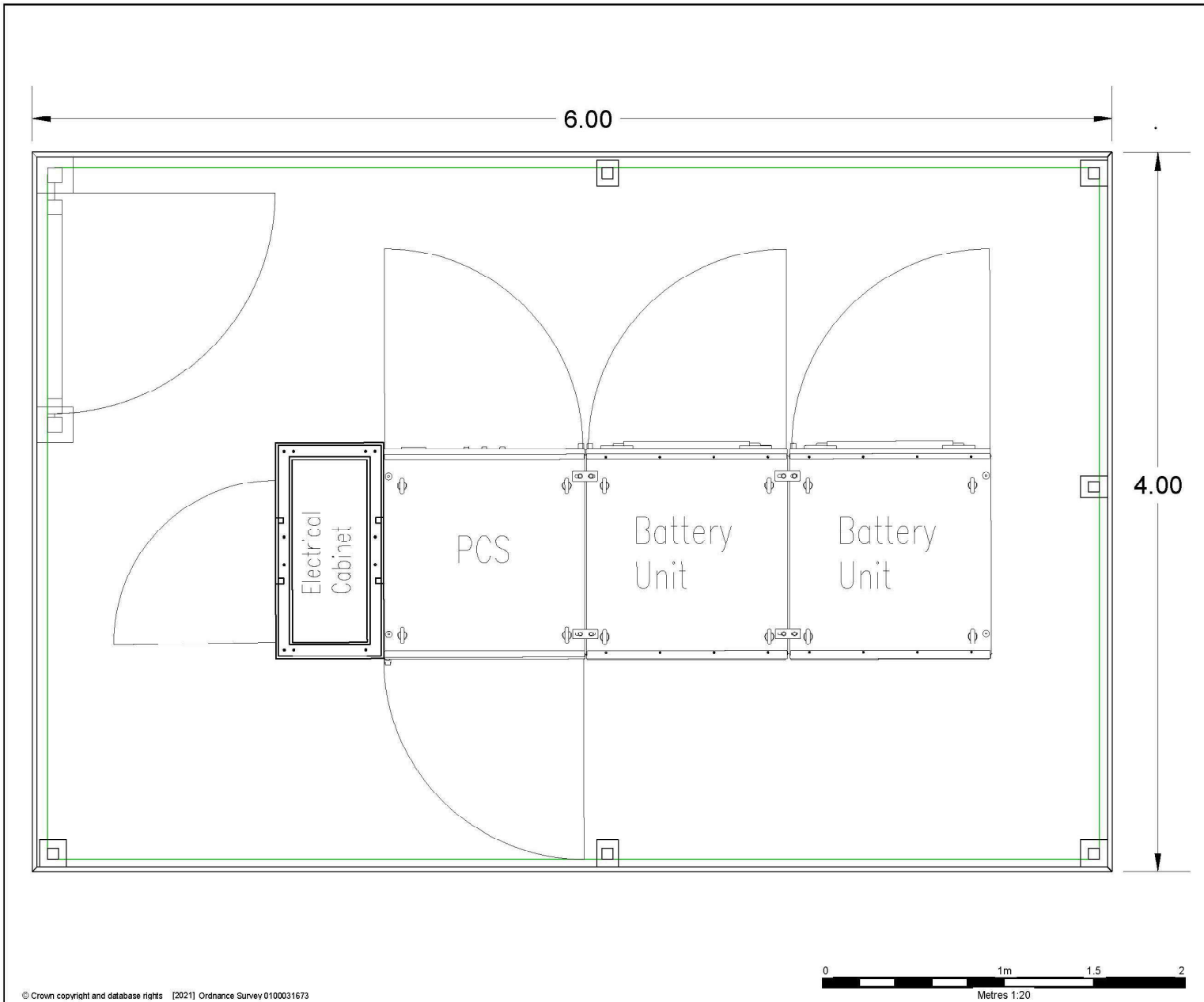
PARKSIDE BOX
 BATTERY BOX BB - 01286

SITE LAYOUT PLAN


PLAN 2



Scale: SCALE AS SHOWN Date: JUNE 2024



LEGEND

 FENCE LINE

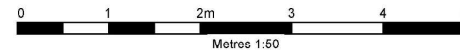
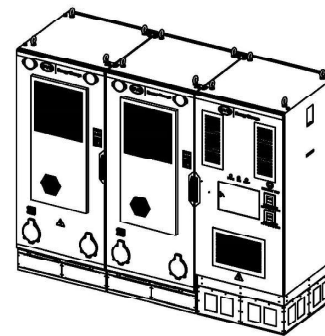
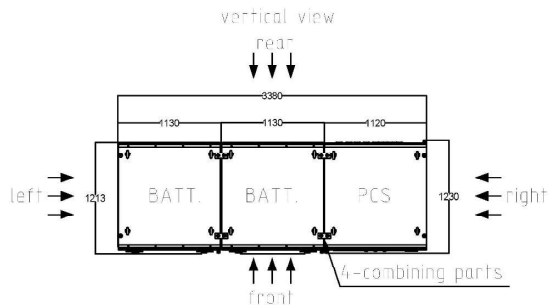
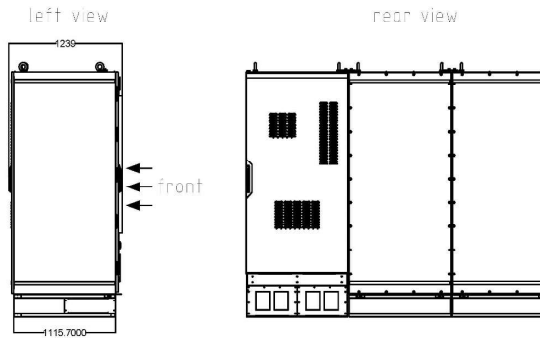
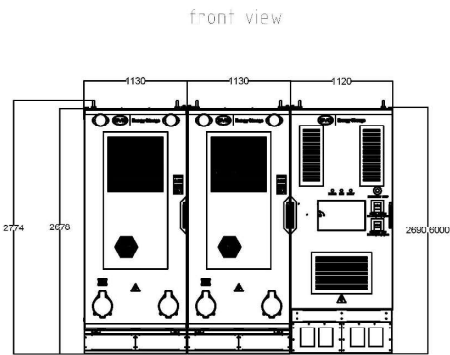
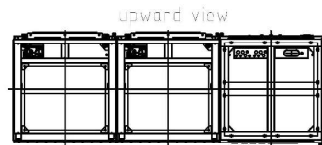


AMP CLEAN ENERGY
 1 DOVER STREET
 LONDON
 W1S 4LD

200kW/800kWh
 MICRO ENERGY STORAGE PROJECT
 BATTERY BOX
 Plan Depicting Battery Layout
BATTERY LAYOUT PLAN

PLAN 3

Scale: SCALE AS SHOWN Date: APRIL 2024



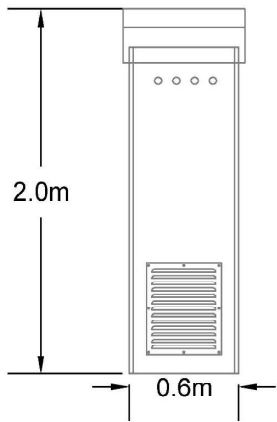
**BATTERY
BOX**

amp CLEAN ENERGY
AMP CLEAN ENERGY
1 DOVER STREET
LONDON
W1S 4LD

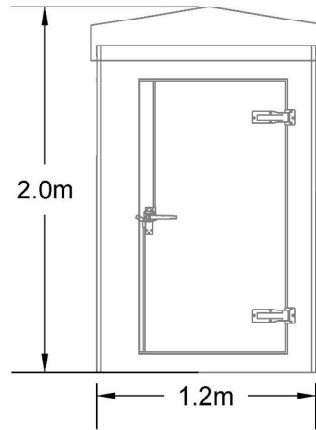
200kW / 800kWh
MICRO ENERGY STORAGE UNIT
BATTERY BOX
BATTERY EQUIPMENT
SMART STRING ESS
PLAN AND ELEVATIONS

PLAN 4

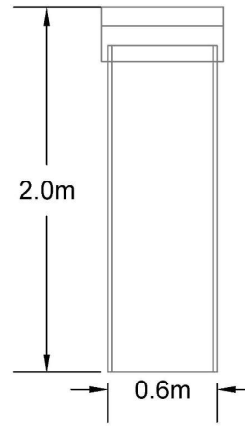
Scale AS SHOWN



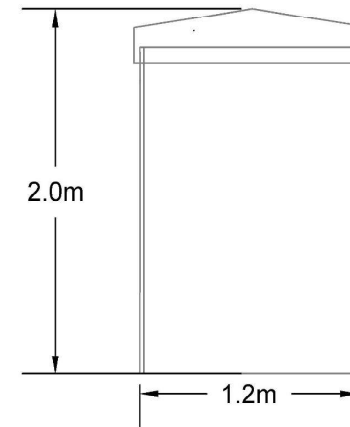
ELEVATION @ 'A'



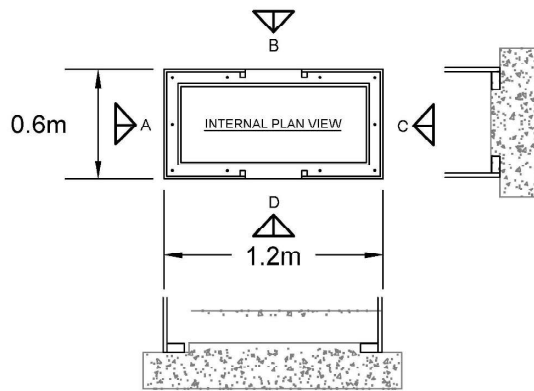
ELEVATION @ 'B'




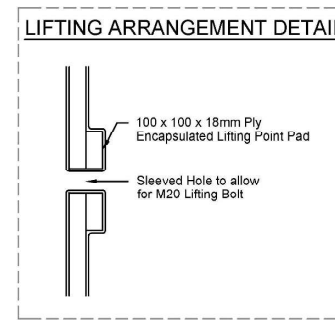
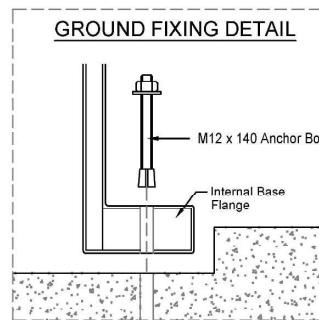
ELEVATION @ 'C'




ELEVATION @ 'D'



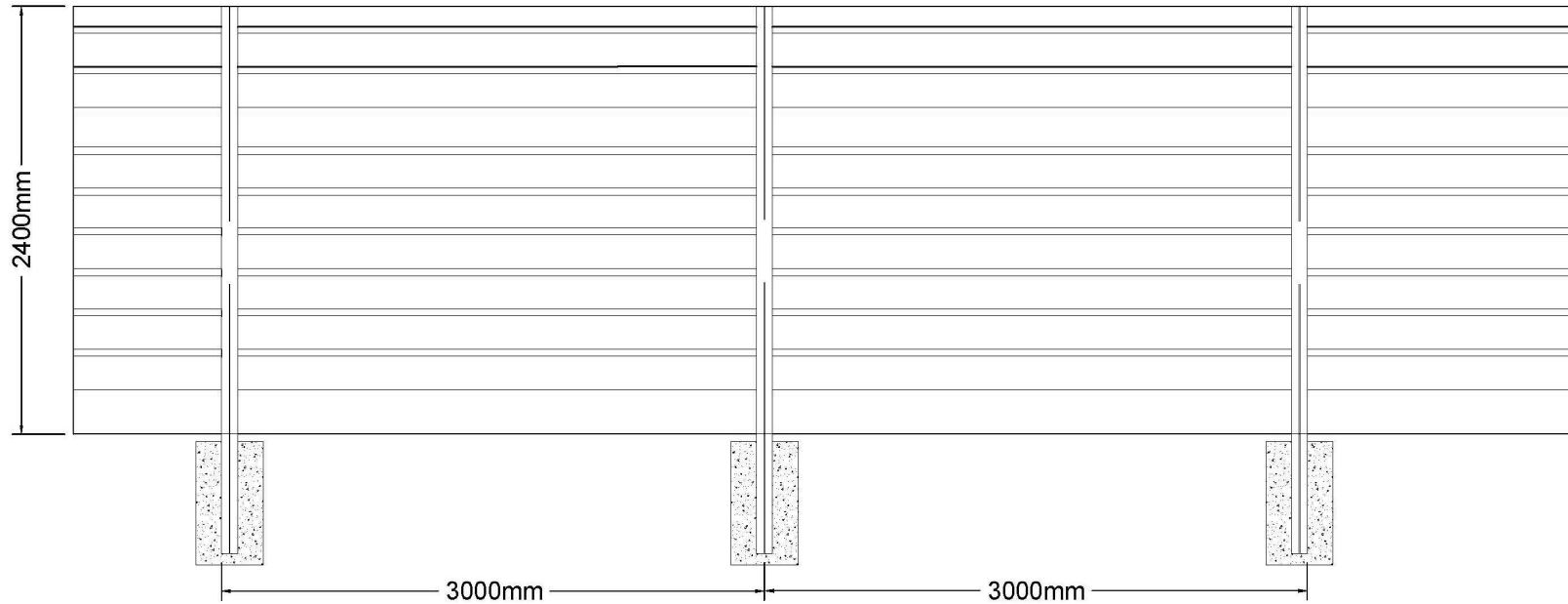
PLAN



BATTERY BOX	
 AMP CLEAN ENERGY 1 DOVER STREET LONDON W1S 4LD	
200kW / 800kWh MICRO ENERGY STORAGE UNIT	
Battery Box Plan depicting Electrical Cabinet	
ELECTRICAL CABINET PLAN AND ELEVATIONS	
PLAN 5	
Scale	1:25 @ A3

FENCE ELEVATION

LEGEND
 1. DETAILS SHOWN HAVE BEEN BASED UPON MANUFACTURER SPECIFICATIONS AND DIMENSIONS.
 2. ALL DIMENSIONS ARE IN MILLIMETERS.



Solid acoustic fence is supplied by Tilon CG Ltd
 Reflective B3 rating, Absorptive A3/B3 rating
<https://tiloncg.com/noise-barriers/>



BATTERY BOX	
	AMP Clean Energy 1 Dover Street London W1S 4LD
200kW / 800kWh MICRO ENERGY STORAGE UNIT	
BATTERY BOX 2.4m HIGH SOLID ACOUSTIC FENCE	
ACOUSTIC FENCE ELEVATIONS	
PLAN 6	
Scale	AS SHOWN

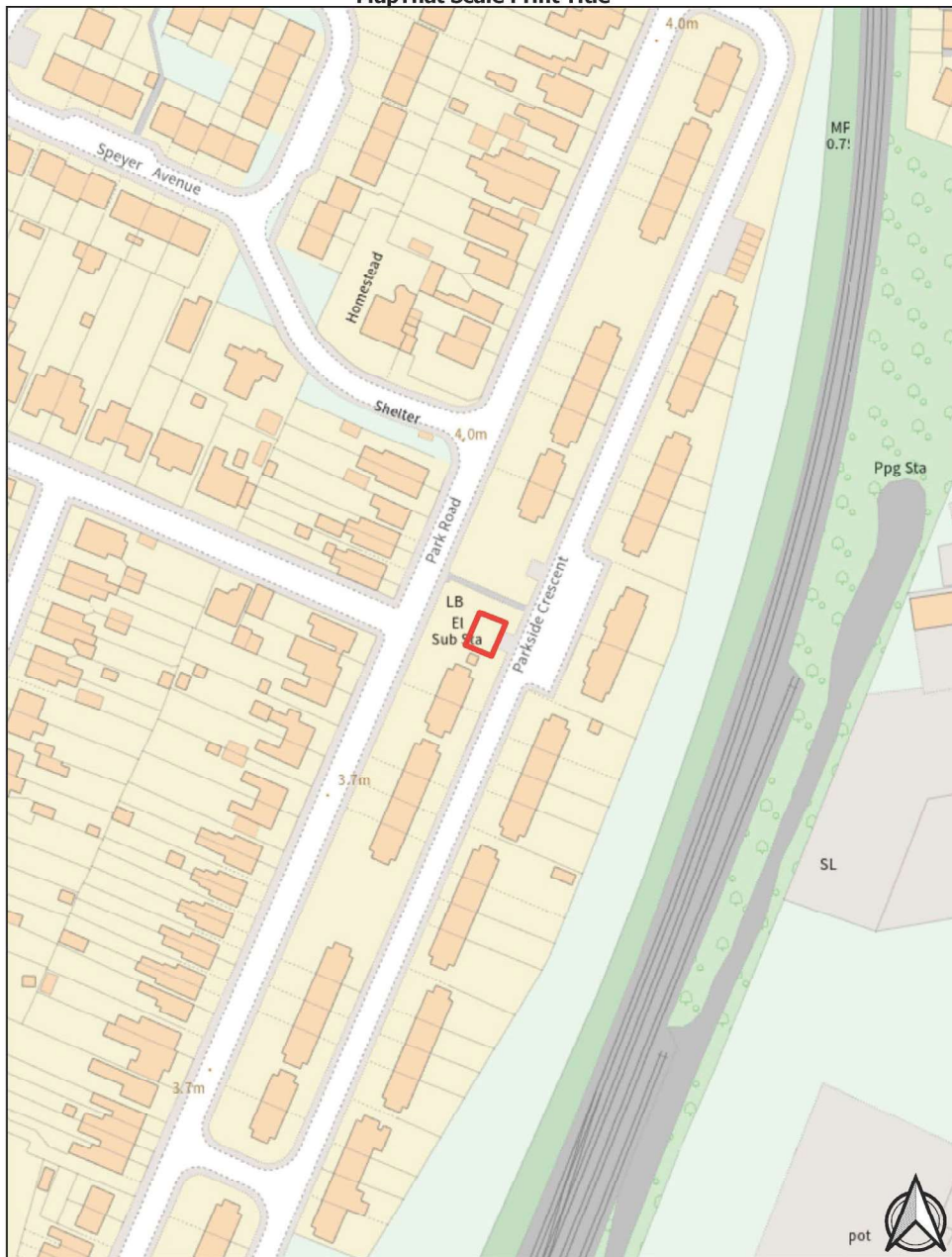








MapThat Scale Print Title



© Crown copyright and database rights 2024 Ordnance Survey 100018351.

MAP SCALE 1:1250
CREATED DATE: 14/08/2024
PHOTOGRAPHIC COPY
LIABLE TO DISTORTION
IN SCALE

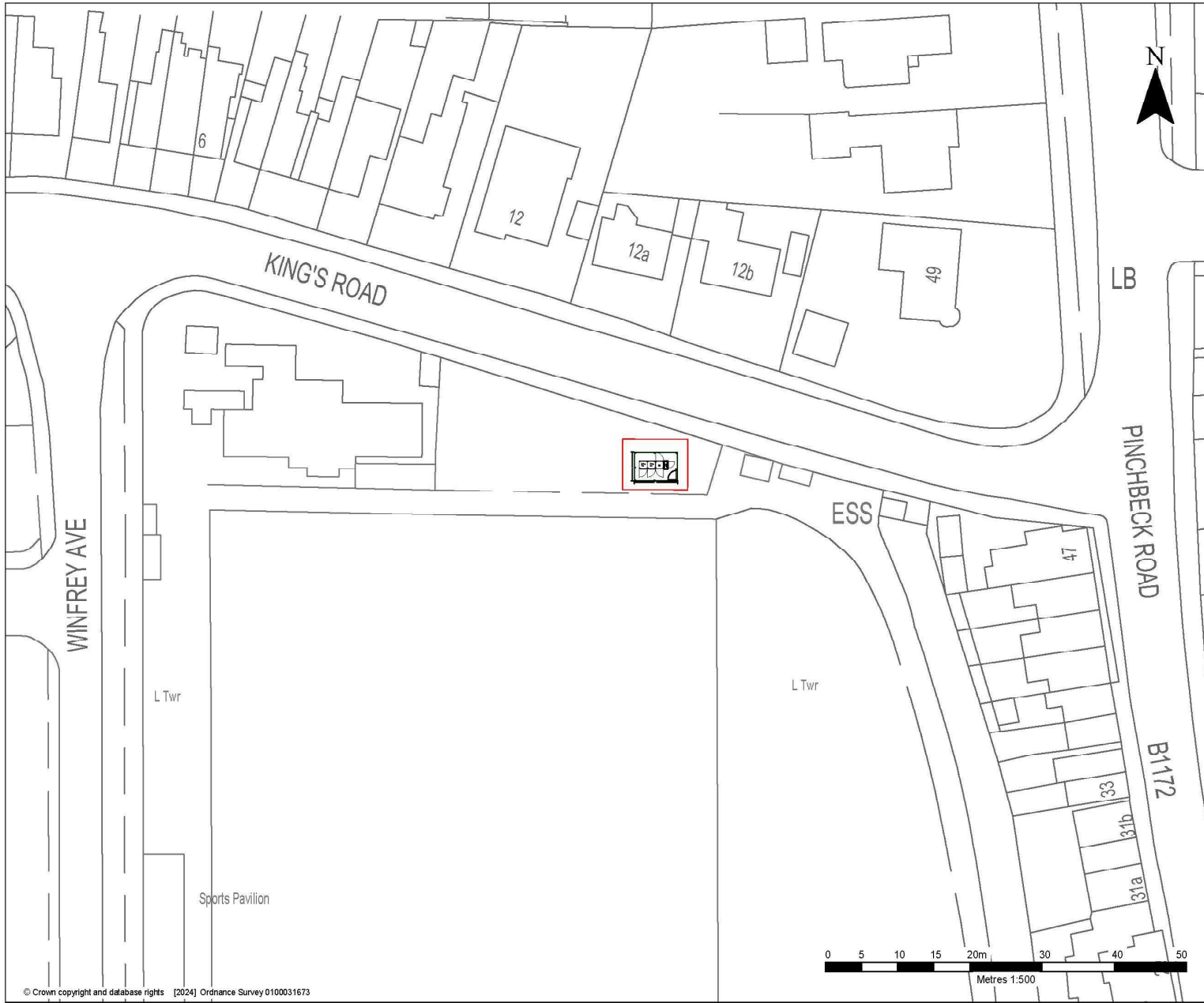


MapThat Scale Print Title




© Crown copyright and database rights 2024 Ordnance Survey 100018351.


MAP SCALE 1:1250
CREATED DATE: 19/08/2024
PHOTOGRAPHIC COPY
LIABLE TO DISTORTION
IN SCALE



LEGEND

 SITE BOUNDARY

BATTERY BOX

 AMP CLEAN ENERGY
1 DOVER STREET
LONDON
W1S 4LD

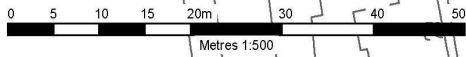
SIR HALLEY STEWART PLAYING FIELD
WINFREY AVE, SPALDING, PE11 1DA

WINFREY BOX
BATTERY BOX BB - 01295

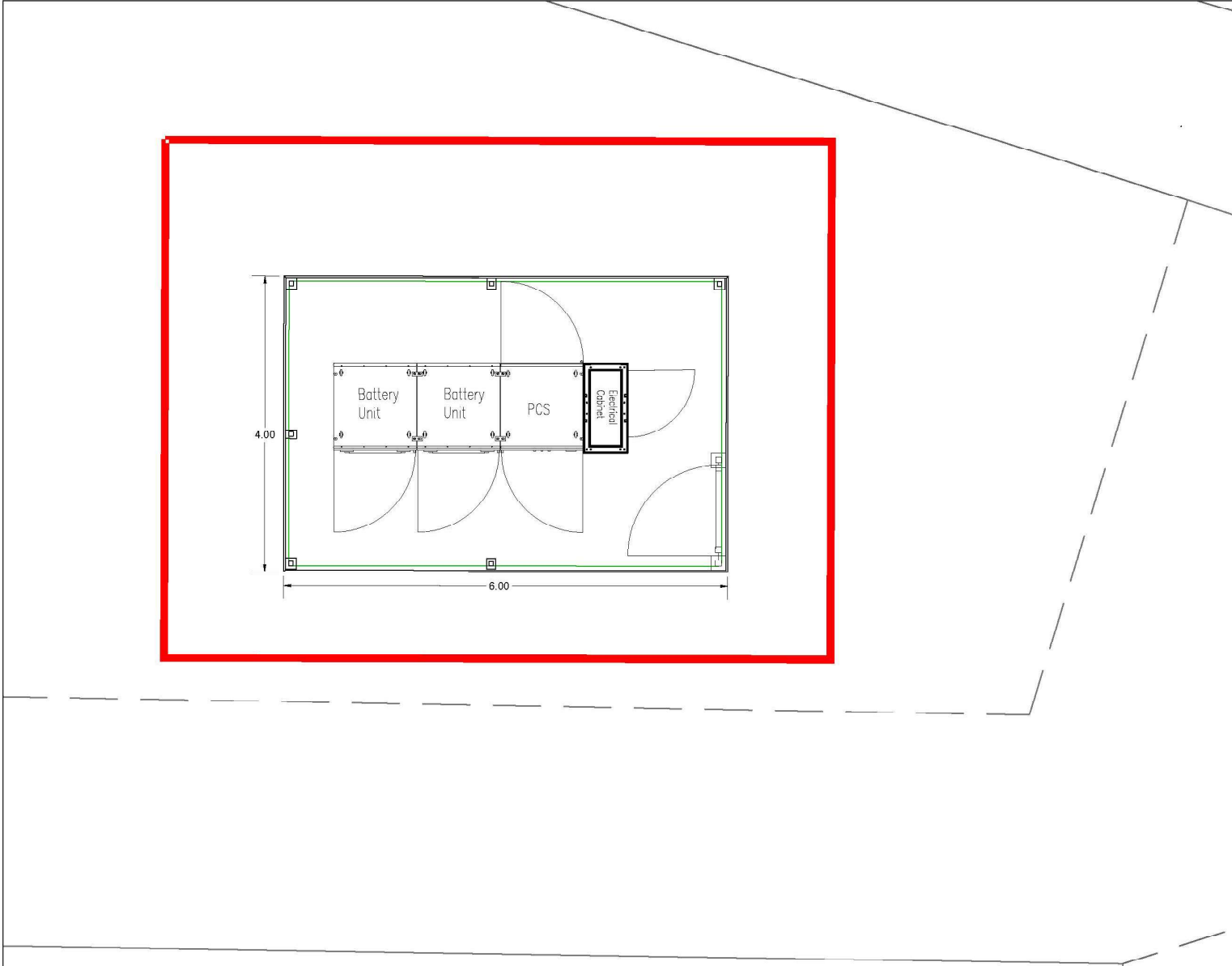
SITE LOCATION PLAN

PLAN 1


Scale: SCALE AS SHOWN Date: JUNE 2024




© Crown copyright and database rights [2024] Ordnance Survey 0100031673



LEGEND

 FENCE LINE

 SITE BOUNDARY



 AMP CLEAN ENERGY
 1 DOVER STREET
 LONDON
 W1S 4LD

SIR HALLEY STEWART PLAYING FIELD
 WINFREY AVE, SPALDING, PE11 1DA

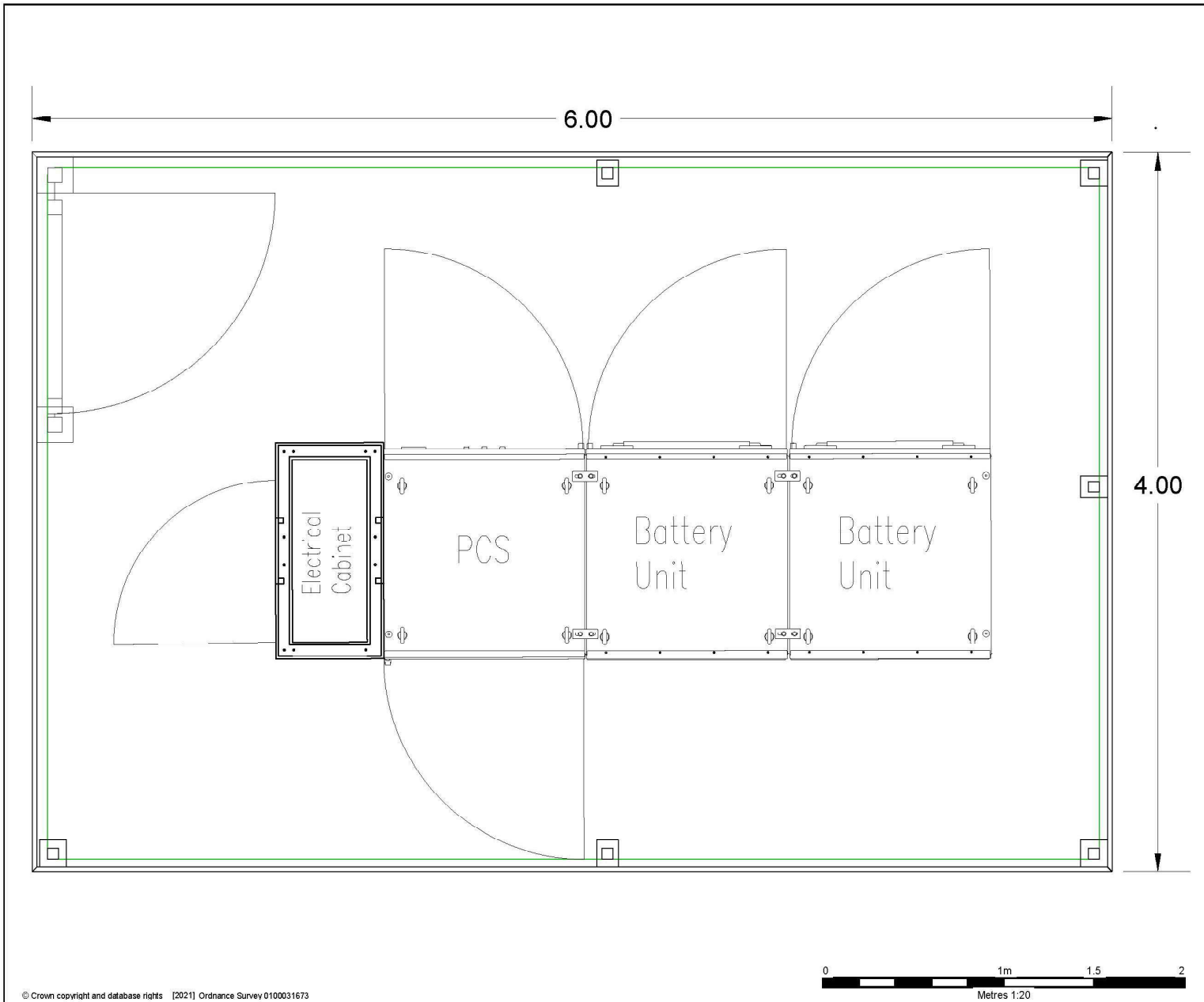
WINFREY BOX
 BATTERY BOX BB - 01295

SITE LAYOUT PLAN


PLAN 2



Scale: SCALE AS SHOWN Date: JUNE 2024



LEGEND

 FENCE LINE

BATTERY BOX

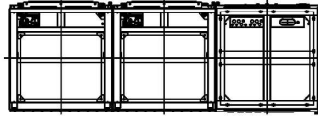
 AMP CLEAN ENERGY
 1 DOVER STREET
 LONDON
 W1S 4LD

200kW/800kWh
 MICRO ENERGY STORAGE PROJECT
 BATTERY BOX
 Plan Depicting Battery Layout
BATTERY LAYOUT PLAN

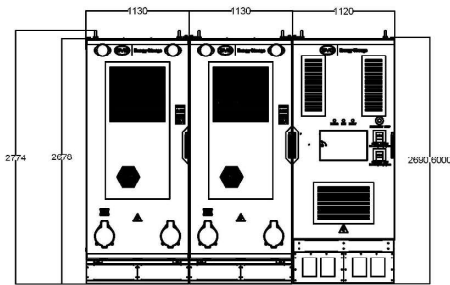
PLAN 3

Scale: SCALE AS SHOWN Date: APRIL 2024

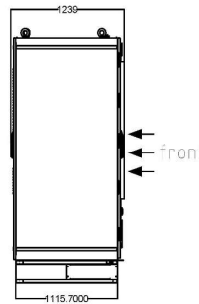
upward view



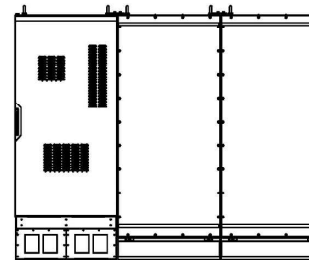
front view



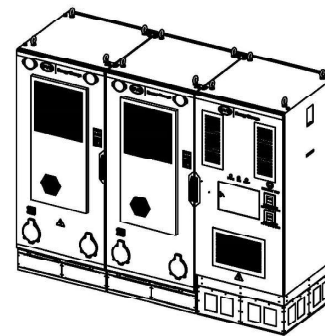
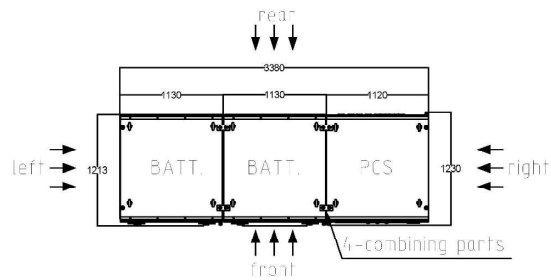
left view



rear view



vertical view



**BATTERY
BOX**



AMP CLEAN ENERGY
1 DOVER STREET
LONDON
W1S 4LD

200kW / 800kWh
MICRO ENERGY STORAGE UNIT

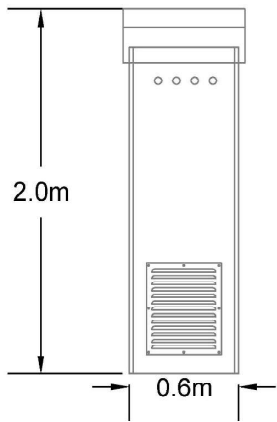
BATTERY BOX
BATTERY EQUIPMENT

SMART STRING ESS
PLAN AND ELEVATIONS

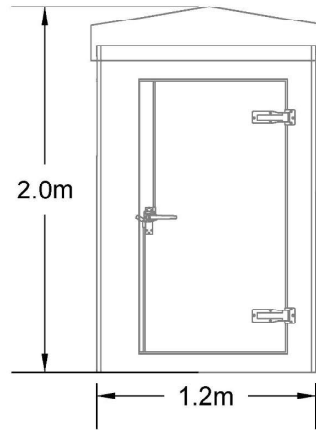
PLAN 4

Scale

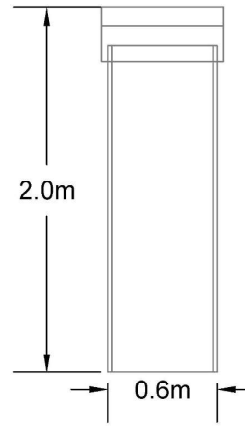
AS SHOWN



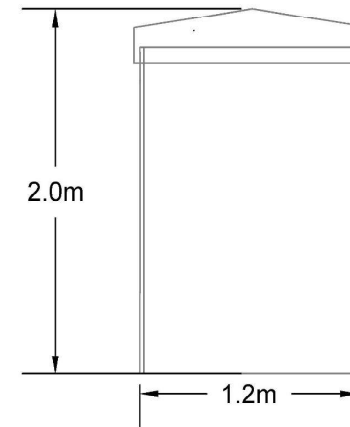
ELEVATION @ 'A'



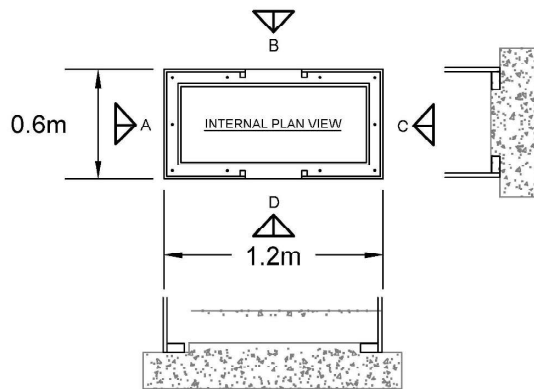
ELEVATION @ 'B'



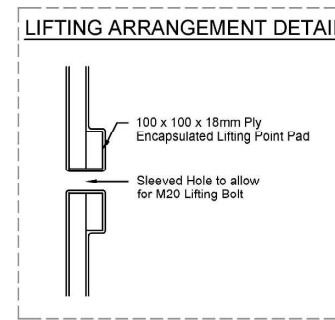
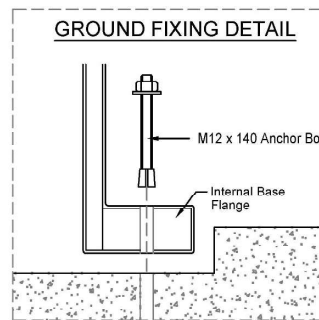
ELEVATION @ 'C'



ELEVATION @ 'D'

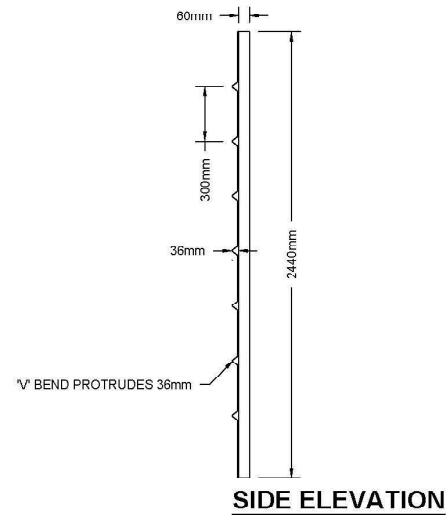



PLAN



BATTERY BOX	
	AMP CLEAN ENERGY 1 DOVER STREET LONDON W1S 4LD
200kW / 800kWh MICRO ENERGY STORAGE UNIT	
Battery Box Plan depicting Electrical Cabinet	
ELECTRICAL CABINET PLAN AND ELEVATIONS	
PLAN 5	
Scale	1:25 @ A3

LEGEND
1. DETAILS SHOWN HAVE BEEN BASED UPON MANUFACTURER SPECIFICATIONS AND DIMENSIONS.
2. ALL DIMENSIONS ARE IN MILLIMETERS.



<small>AMP Clean Energy 1 Dover Street London W1S 4LD</small>	
<small>200kW / 800kWh MICRO ENERGY STORAGE UNIT BATTERY BOX Plan depicting 2.4m high Paladin Fencing</small>	
PALADIN FENCE ELEVATIONS	
PLAN 6	
Scale	AS SHOWN









MapThat Scale Print Title



© Crown copyright and database rights 2024 Ordnance Survey 100018351.

MAP SCALE 1:1250
CREATED DATE: 19/08/2024
PHOTOGRAPHIC COPY
LIABLE TO DISTORTION
IN SCALE

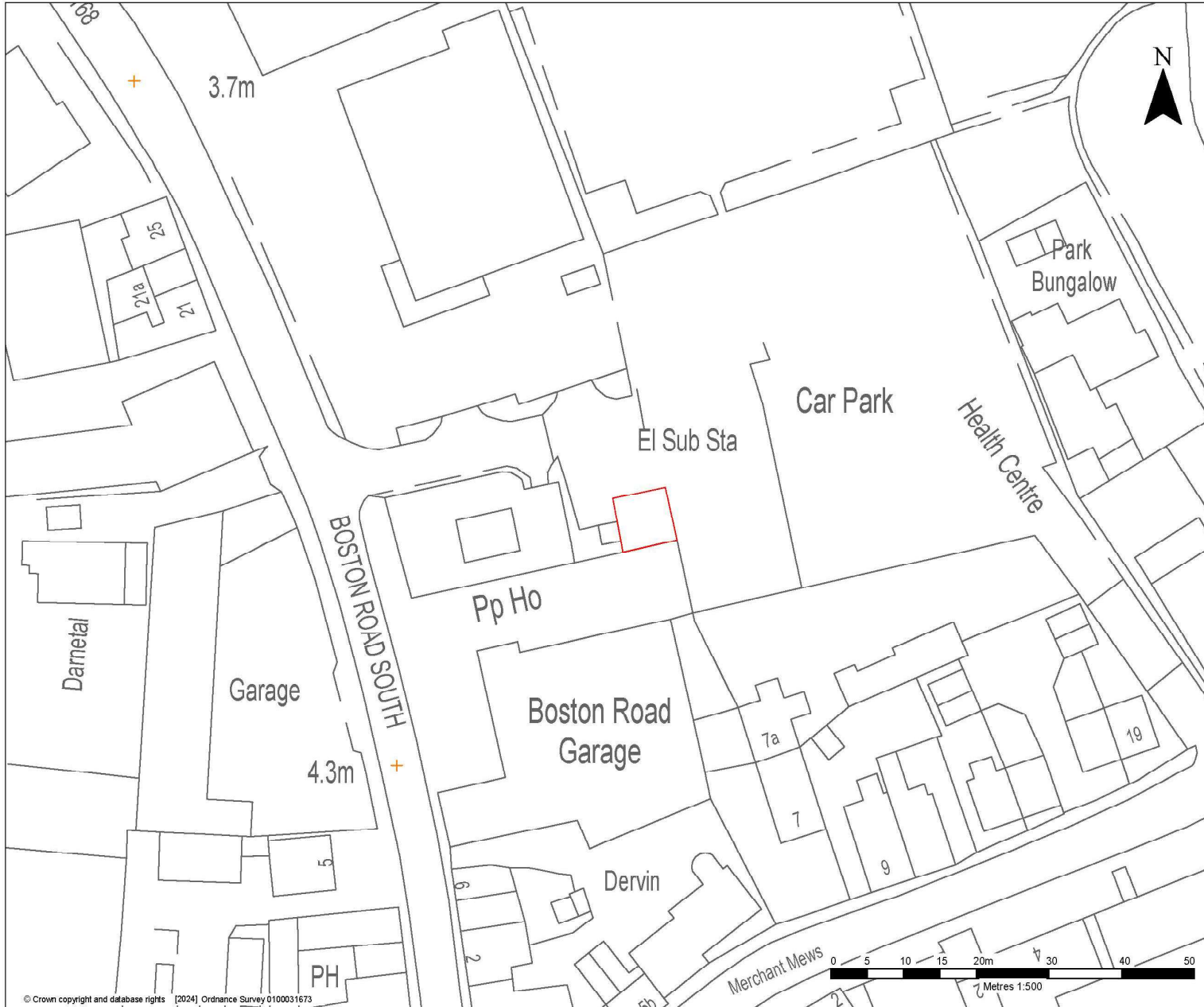


MapThat Scale Print Title



© Crown copyright and database rights 2024 Ordnance Survey 100018351.

MAP SCALE 1:1250
CREATED DATE: 19/08/2024
PHOTOGRAPHIC COPY
LIABLE TO DISTORTION
IN SCALE



LEGEND



**BATTERY
BOX**

amp
CLEAN ENERGY

AMP CLEAN ENERGY
1 DOVER STREET
LONDON
W1S 4LD

Land To The East Of Boston Road,
Holbeach PE12 7EE

HOLBEACH BOX
BATTERY BOX BB01280

SITE LOCATION PLAN




PLAN 1

Scale: SCALE AS SHOWN Date: 24/06/2024

© Crown copyright and database rights [2024] Ordnance Survey 0100031673



LEGEND

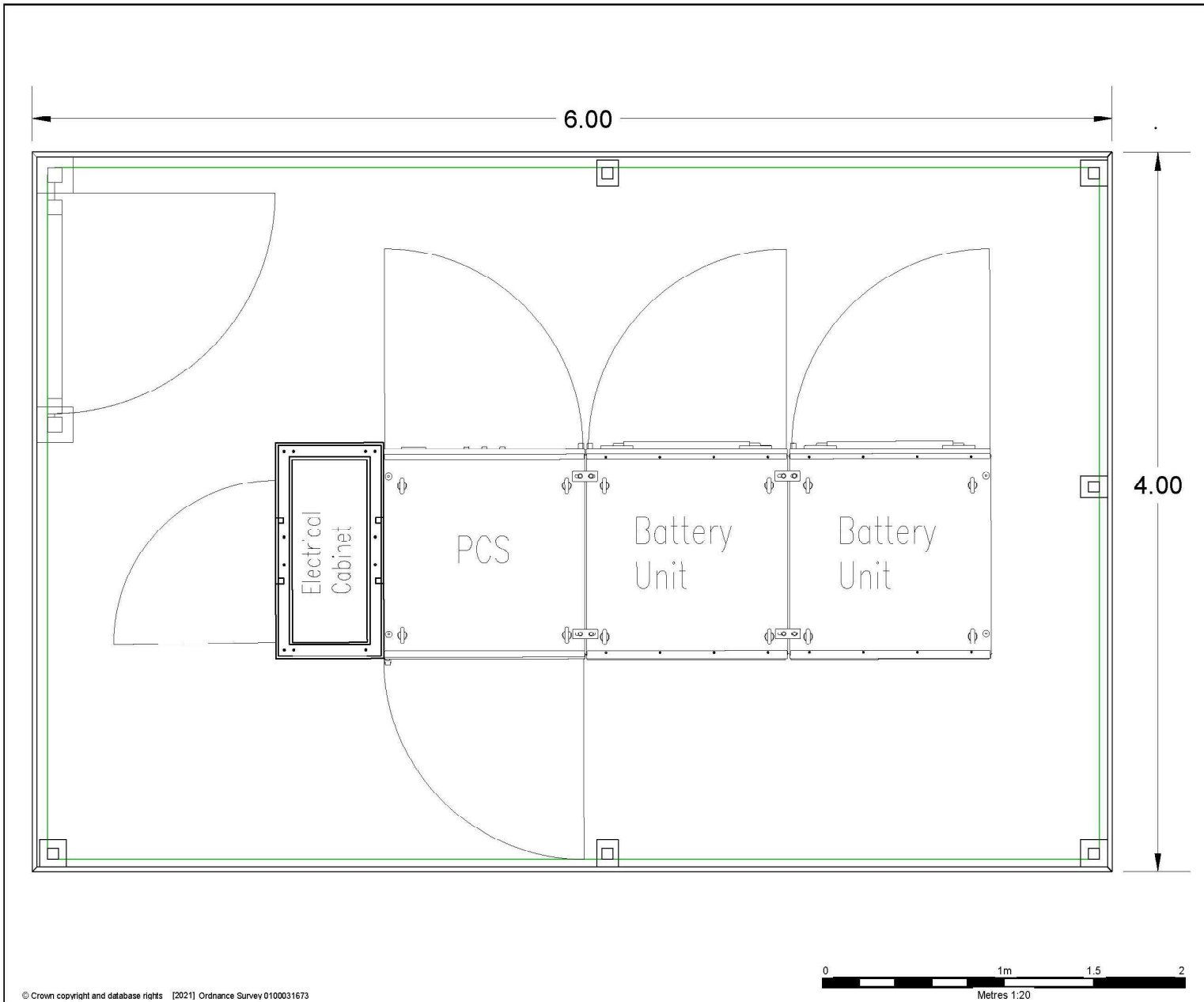
	FENCE LINE
	SITE BOUNDARY
	DIMENSIONS




amp CLEAN ENERGY
 AMP CLEAN ENERGY
 1 DOVER STREET
 LONDON
 W1S 4LD

Land To The East Of Boston Road,
 Holbeach PE12 7EE
 HOLBEACH BOX
 BATTERY BOX BB - 01280
SITE LAYOUT PLAN
PLAN 2

Scale: SCALE AS SHOWN Date: 24/06/2024



LEGEND

 FENCE LINE

BATTERY BOX

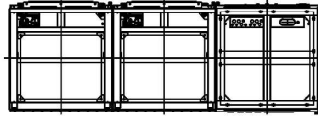
 AMP CLEAN ENERGY
 1 DOVER STREET
 LONDON
 W1S 4LD

200kW/800kWh
 MICRO ENERGY STORAGE PROJECT
 BATTERY BOX
 Plan Depicting Battery Layout
BATTERY LAYOUT PLAN

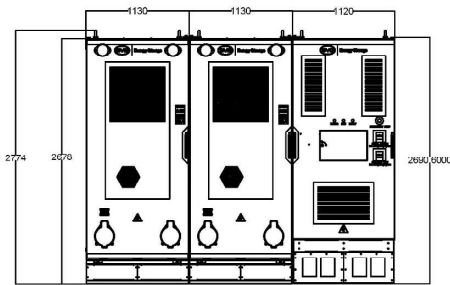
PLAN 3

Scale: SCALE AS SHOWN Date: APRIL 2024

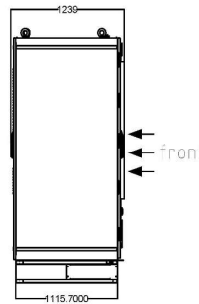
upward view



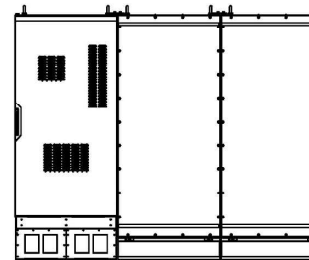
front view



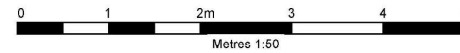
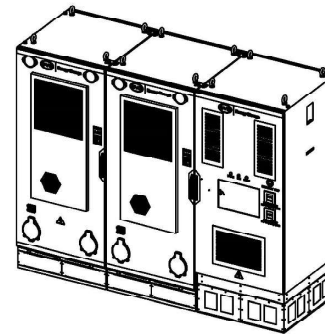
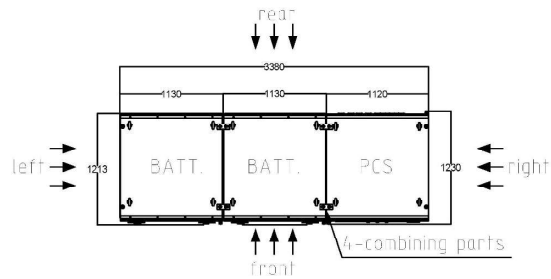
left view



rear view



vertical view



**BATTERY
BOX**



AMP CLEAN ENERGY
1 DOVER STREET
LONDON
W1S 4LD

200kW / 800kWh
MICRO ENERGY STORAGE UNIT

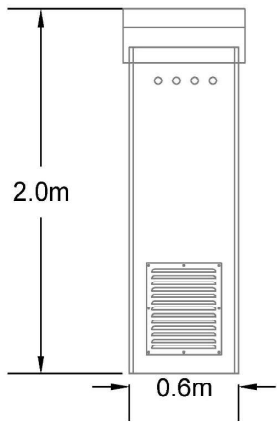
BATTERY BOX
BATTERY EQUIPMENT

SMART STRING ESS
PLAN AND ELEVATIONS

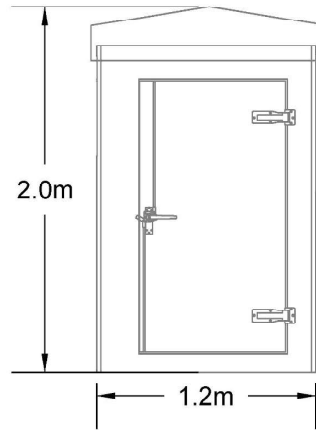
PLAN 4

Scale

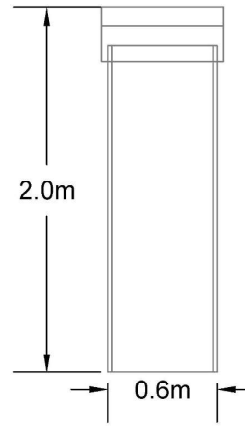
AS SHOWN



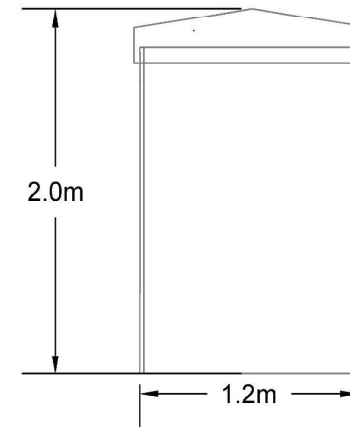
ELEVATION @ 'A'



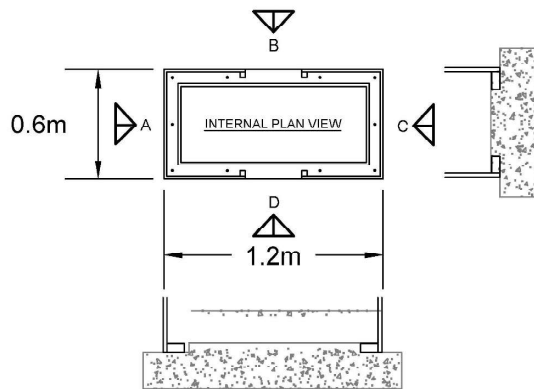
ELEVATION @ 'B'



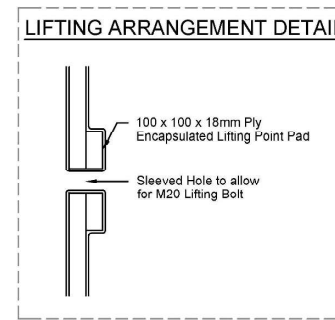
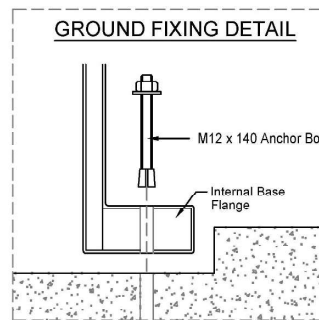
ELEVATION @ 'C'




ELEVATION @ 'D'




PLAN

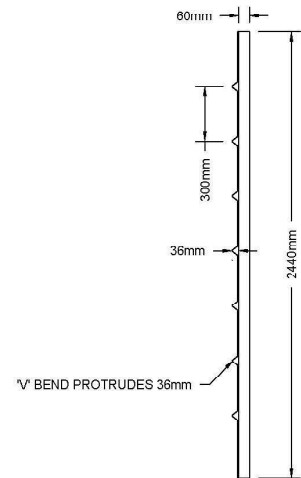


BATTERY BOX	
 AMP CLEAN ENERGY 1 DOVER STREET LONDON W1S 4LD	
200kW / 800kWh MICRO ENERGY STORAGE UNIT	
Battery Box Plan depicting Electrical Cabinet	
ELECTRICAL CABINET PLAN AND ELEVATIONS	
PLAN 5	
Scale	1:25 @ A3

LEGEND
1. DETAILS SHOWN HAVE BEEN BASED UPON MANUFACTURER SPECIFICATIONS AND DIMENSIONS.
2. ALL DIMENSIONS ARE IN MILLIMETERS.



FRONT ELEVATION (2 NO. PANELS)



SIDE ELEVATION



	AMP Clean Energy 1 Dover Street London W1S 4LD
200kW / 800kWh MICRO ENERGY STORAGE UNIT BATTERY BOX Plan depicting 2.4m high Paladin Fencing PALADIN FENCE ELEVATIONS	
PLAN 6	
Scale	AS SHOWN









MapThat Scale Print Title



© Crown copyright and database rights 2024 Ordnance Survey 100018351.

MAP SCALE 1:1250
CREATED DATE: 19/08/2024
PHOTOGRAPHIC COPY
LIABLE TO DISTORTION
IN SCALE

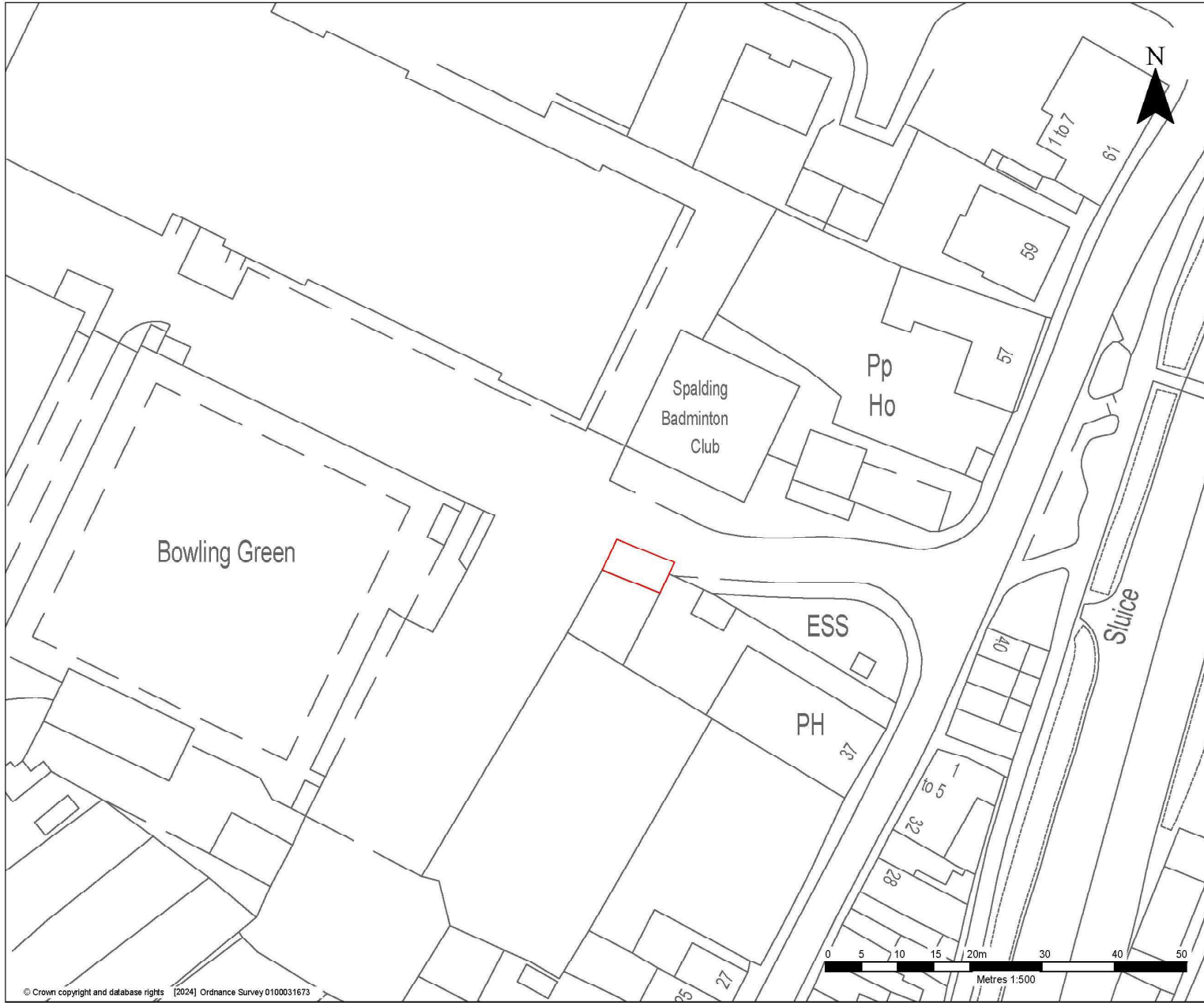


MapThat Scale Print Title



© Crown copyright and database rights 2024 Ordnance Survey 100018351.

MAP SCALE 1:1250
CREATED DATE: 19/08/2024
PHOTOGRAPHIC COPY
LIABLE TO DISTORTION
IN SCALE



LEGEND

 SITE BOUNDARY



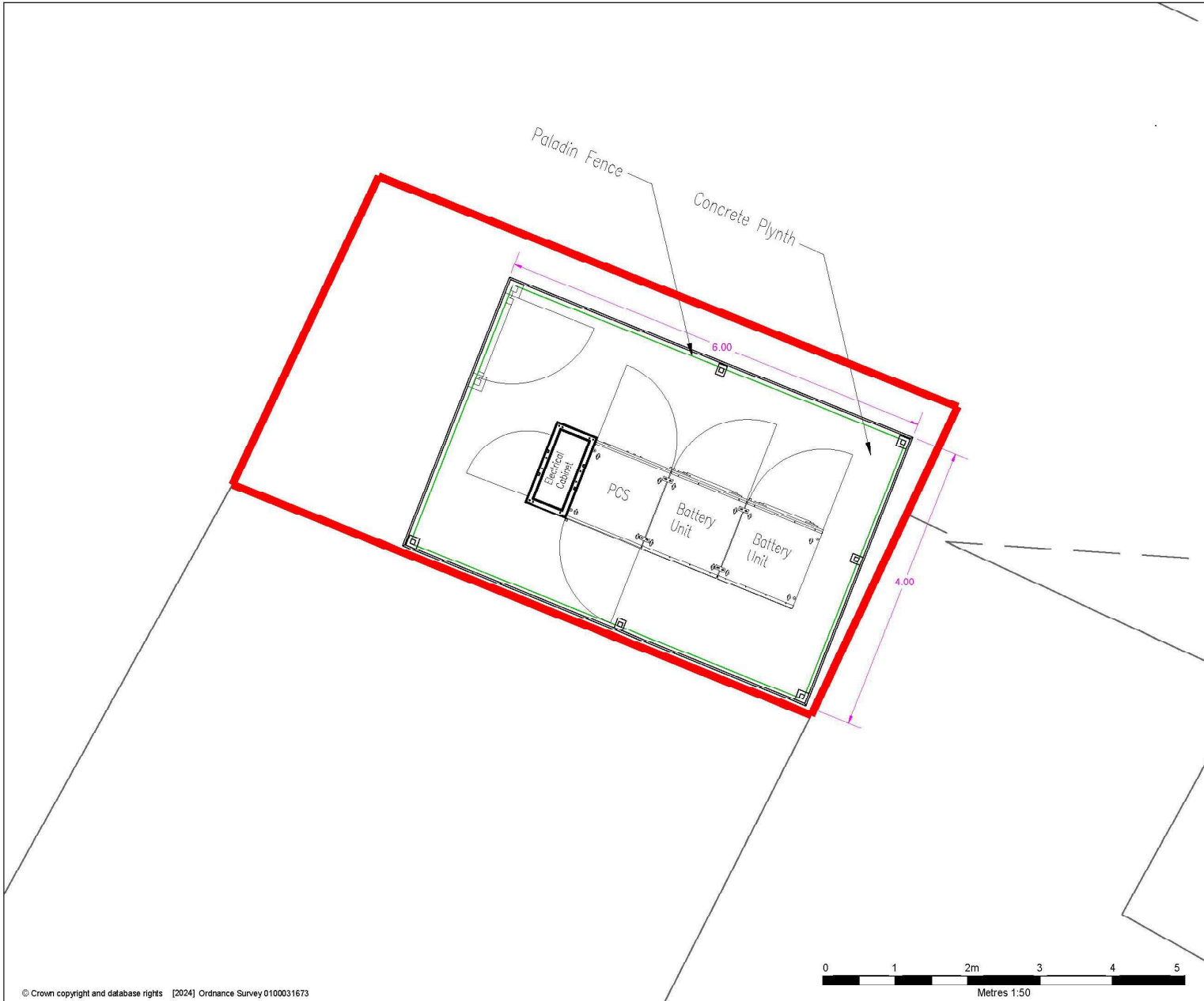
 AMP CLEAN ENERGY
 1 DOVER STREET
 LONDON
 W1S 4LD

Castle Sports Complex,
 Albion Street, PE11 2AJ
 ALBION BOX
 BATTERY BOX BB01268
SITE LOCATION PLAN

PLAN 1
 Site: SCALE AS SHOWN Date: 24/06/2024



© Crown copyright and database rights [2024] Ordnance Survey 0100031673



LEGEND

	FENCE LINE
	SITE BOUNDARY
	DIMENSING

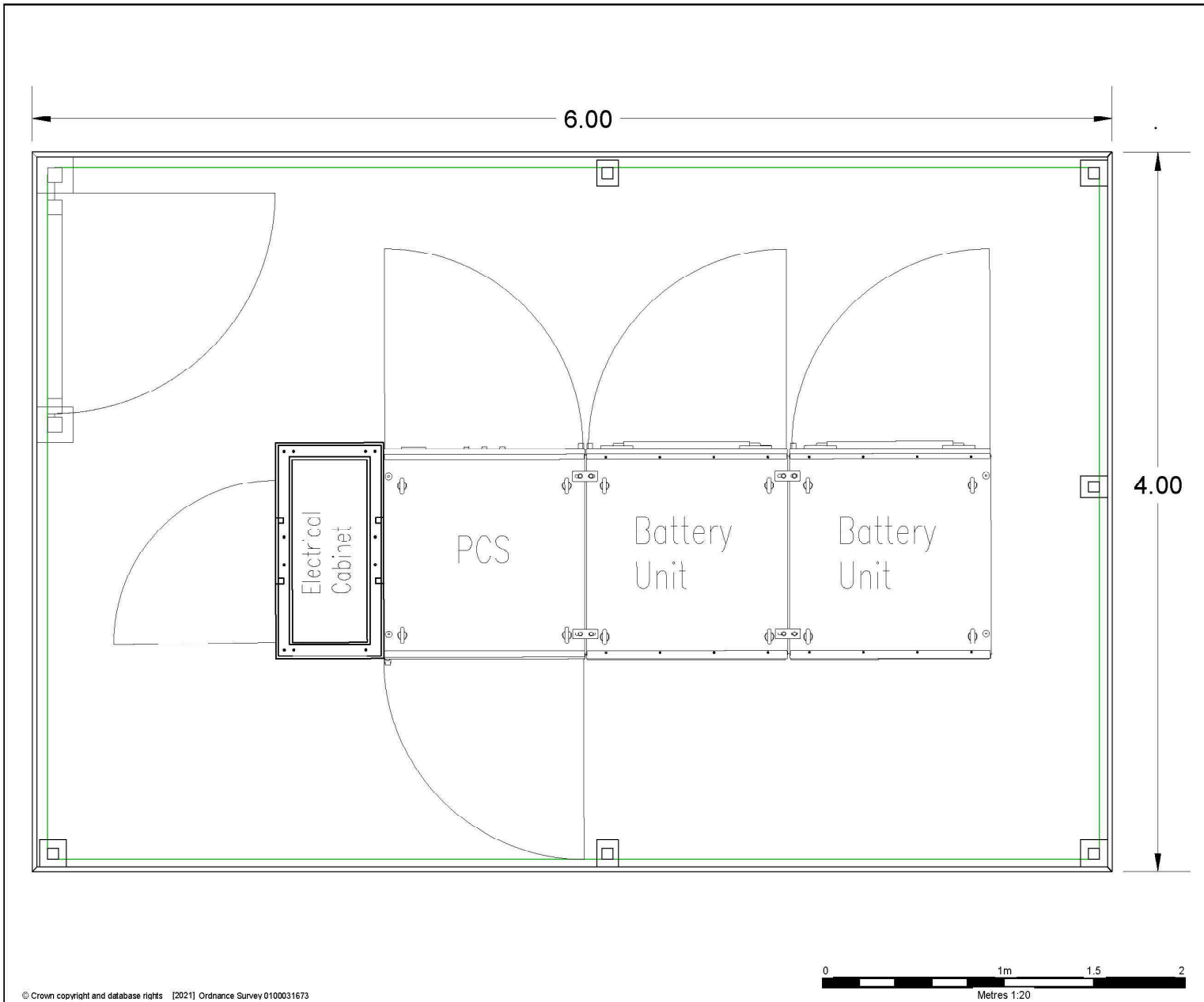


amp CLEAN ENERGY
 AMP CLEAN ENERGY
 1 DOVER STREET
 LONDON
 W1S 4LD


Castle Sports Complex,
 Albion Street, PE11 2AJ
 ALBION BOX
 BATTERY BOX BB - 01268
SITE LAYOUT PLAN

PLAN 2

Scale: SCALE AS SHOWN Date: 24/06/2024



LEGEND

 FENCE LINE

BATTERY BOX

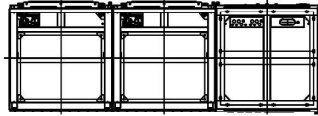
 AMP CLEAN ENERGY
1 DOVER STREET
LONDON
W1S 4LD

200kW/800kWh
MICRO ENERGY STORAGE PROJECT
BATTERY BOX
Plan Depicting Battery Layout
BATTERY LAYOUT PLAN

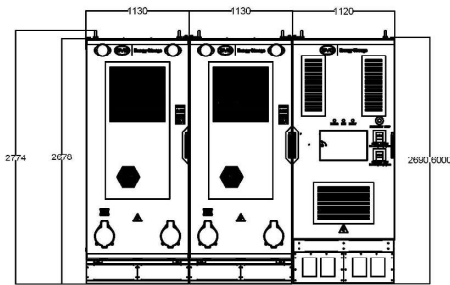
PLAN 3

Scale: SCALE AS SHOWN Date: APRIL 2024

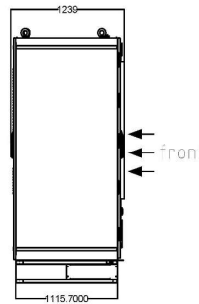
upward view



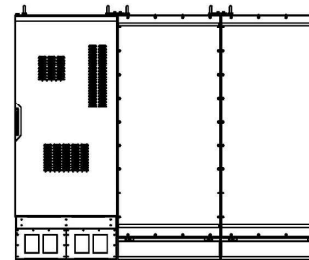
front view




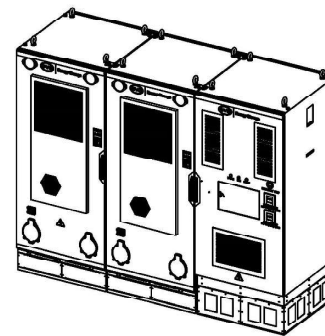
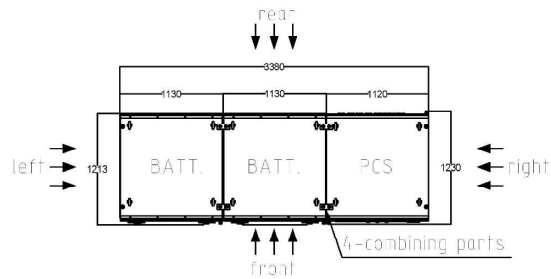
left view



rear view



vertical view



**BATTERY
BOX**



AMP CLEAN ENERGY
1 DOVER STREET
LONDON
W1S 4LD

200kW / 800kWh
MICRO ENERGY STORAGE UNIT

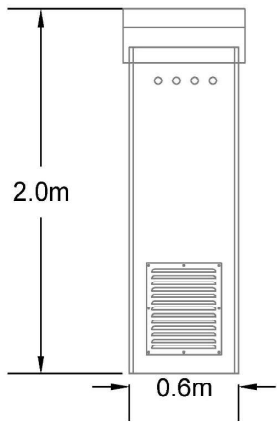
BATTERY BOX
BATTERY EQUIPMENT

SMART STRING ESS
PLAN AND ELEVATIONS

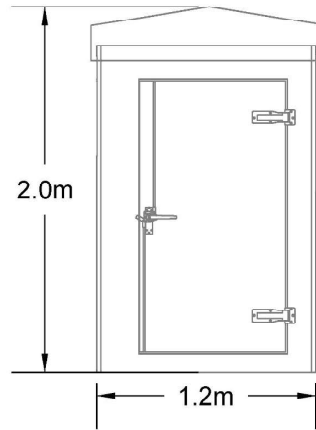
PLAN 4

Scale

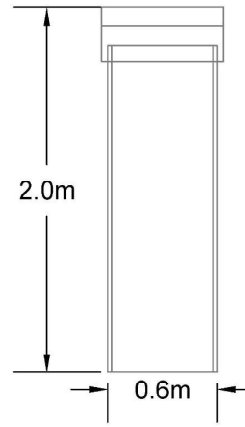
AS SHOWN



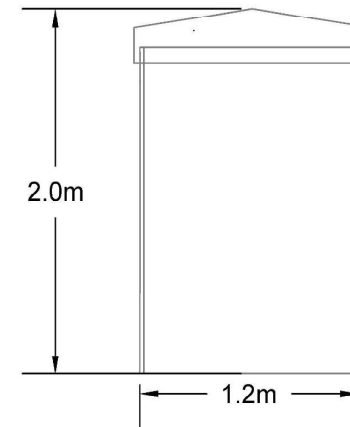
ELEVATION @ 'A'



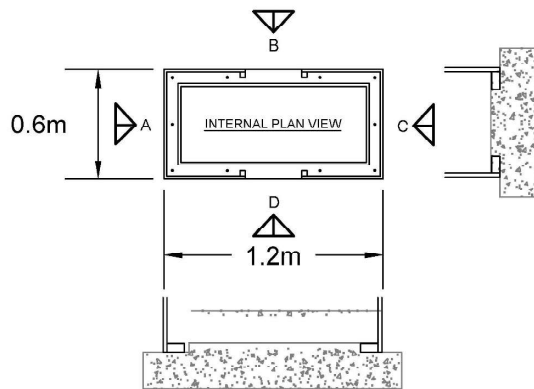
ELEVATION @ 'B'



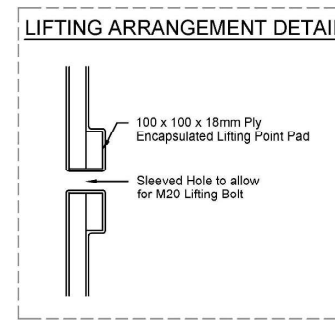
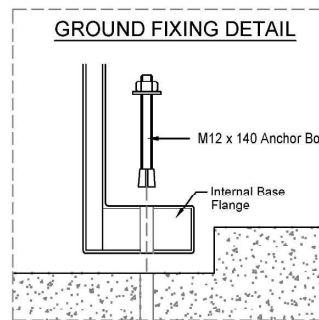
ELEVATION @ 'C'



ELEVATION @ 'D'

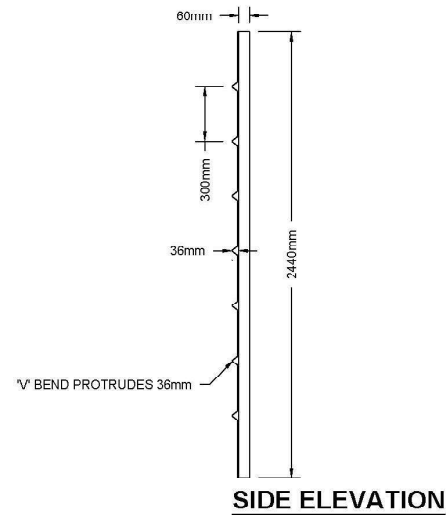



PLAN



BATTERY BOX	
	AMP CLEAN ENERGY 1 DOVER STREET LONDON W1S 4LD
200kW / 800kWh MICRO ENERGY STORAGE UNIT	
Battery Box Plan depicting Electrical Cabinet	
ELECTRICAL CABINET PLAN AND ELEVATIONS	
PLAN 5	
Scale	1:25 @ A3

LEGEND
1. DETAILS SHOWN HAVE BEEN BASED UPON MANUFACTURER SPECIFICATIONS AND DIMENSIONS.
2. ALL DIMENSIONS ARE IN MILLIMETERS.



	AMP Clean Energy 1 Dover Street London W1S 4LD
200kW / 800kWh MICRO ENERGY STORAGE UNIT BATTERY BOX Plan depicting 2.4m high Paladin Fencing PALADIN FENCE ELEVATIONS	
PLAN 6	
Scale	AS SHOWN









MapThat Scale Print Title



© Crown copyright and database rights 2024 Ordnance Survey 100018351.

MAP SCALE 1:1250
CREATED DATE: 19/08/2024
PHOTOGRAPHIC COPY
LIABLE TO DISTORTION
IN SCALE

